

NATURAL HAZARD DISCLOSURE STATEMENT

This statement applies to the following property: 836 LIVE OAK AVENUE, MENLO PARK, CA 94025

The transferor and his or her agent(s) or a third-party consultant disclose the following information with the knowledge that even though this is not a warranty, prospective transferees may rely on this information in deciding whether and on what terms to purchase the subject property.

The following are representations made by the transferor and his or her agent(s) based on their knowledge and maps drawn by the state and federal governments. This information is a disclosure and is not intended to be part of any contract between the transferee and transferor.

THIS REAL PROPERTY LIES WITHIN THE FOLLOWING HAZARDOUS AREA(S):

A SPECIAL FLOOD HAZARD AREA (Any type Zone "A" or "V") designated by the Federal Emergency Management Agency. Yes No [checked] Do not know/information not available from local jurisdiction

AN AREA OF POTENTIAL FLOODING shown on a dam failure inundation map pursuant to Section 8589.5 of the Government Code. Yes No [checked] Do not know/information not available from local jurisdiction

A VERY HIGH FIRE HAZARD SEVERITY ZONE pursuant to Section 51178 or 51179 of the Government Code. The owner of this property is subject to the maintenance requirements of Section 51182 of the Government Code. Yes No [checked]

A WILDLAND AREA THAT MAY CONTAIN SUBSTANTIAL FOREST FIRE RISKS AND HAZARDS pursuant to Section 4125 of the Public Resources Code. The owner of this property is subject to the maintenance requirements of Section 4291 of the Public Resources Code. Additionally, it is not the state's responsibility to provide fire protection services to any building or structure located within the wild-lands unless the Department of Forestry and Fire Protection has entered into a cooperative agreement with a local agency for those purposes pursuant to Section 4142 of the Public Resources Code. Yes No [checked]

AN EARTHQUAKE FAULT ZONE pursuant to Section 2622 of the Public Resources Code. Yes No [checked]

A SEISMIC HAZARD ZONE pursuant to Section 2696 of the Public Resources Code. Yes (Landslide Zone) Yes (Liquefaction Zone) No [checked] Map not yet released by state

THESE HAZARDS MAY LIMIT YOUR ABILITY TO DEVELOP THE REAL PROPERTY, TO OBTAIN INSURANCE, OR TO RECEIVE ASSISTANCE AFTER A DISASTER. THE MAPS ON WHICH THESE DISCLOSURES ARE BASED ESTIMATE WHERE NATURAL HAZARDS EXIST. THEY ARE NOT DEFINITIVE INDICATORS OF WHETHER OR NOT A PROPERTY WILL BE AFFECTED BY A NATURAL DISASTER. TRANSFEREE(S) AND TRANSFEROR(S) MAY WISH TO OBTAIN PROFESSIONAL ADVICE REGARDING THOSE HAZARDS AND OTHER HAZARDS THAT MAY AFFECT THE PROPERTY.

Signature of Transferor(s) [Signature: Carol Ann Johnston] Date [Signature: April 24, 2009]

Signature of Transferor(s) _____ Date _____

Agent(s) [Signature: J Edwards, TRS agent for seller] Date [Signature: 4-24-2009]

Agent(s) _____ Date _____

Check only one of the following:

Transferor(s) and their agent(s) represent that the information herein is true and correct to the best of their knowledge as of the date signed by the transferor(s) and agent(s).

[checked] Transferor(s) and their agent(s) acknowledge that they have exercised good faith in the selection of a third-party report provider as required in Civil Code Section 1103.7, and that the representations made in this Natural Hazard Disclosure Statement are based upon information provided by the independent third-party disclosure provider as a substituted disclosure pursuant to Civil Code Section 1103.4. Neither transferor(s) nor their agent(s) (1) has independently verified the information contained in this statement and report or (2) is personally aware of any errors or inaccuracies in the information contained on the statement. This statement was prepared by the provider below:

Third-Party Disclosure Provider(s) [Logo: DISCLOSURE SOURCE A FIDELITY NATIONAL FINANCIAL COMPANY] Date 4/22/2009

Transferee represents that he or she has read and understands this document. Pursuant to Civil Code Section 1103.8, the representations made in this Natural Hazard Disclosure Statement do not constitute all of the transferor's or agent's disclosure obligations in this transaction.

Signature of Transferee(s) _____ Date _____

Signature of Transferee(s) _____ Date _____



Environmental Information Report

Standard Version

Customer Support: 800.880.9123
Escrow Number:
Order Number: 042109-00435
Dated as of: 4/22/2009

Deliver To

KATRINA EDWARDS
TRIUMPH PROPERTY SERVICES
3101 Middlefield Road Unit 3
Palo Alto, 94306 CA

Recipient

CAROL ANN JOHNSTON

Subject Property

836 LIVE OAK AVENUE

THE INFORMATION CONTAINED IN THIS REPORT IS INTENDED FOR THE EXCLUSIVE BENEFIT AND USE OF THE RECIPIENT (S). NO PERSON OTHER THAN THE RECIPIENT (S) SHOULD RELY UPON, REFER TO, OR USE THIS REPORT, OR ANY INFORMATION CONTAINED WITHIN THIS REPORT, FOR ANY PURPOSE. THE RECIPIENT (S) SHOULD CAREFULLY READ THE EXPLANATION OF SERVICES, AND, THE CONDITIONS AND STIPULATIONS CONTAINED IN THIS REPORT.

NO RECIPIENT MAY RELY ON THIS REPORT UNLESS FULL PAYMENT FOR IT IS MADE.

INFORMATION

Environmental Information Report Reference Map Acknowledgement for Receipt	Map 1 Attachment
Explanation of Information Sources and Databases Searched	1
Environmental Risk Summary	3
Environmental Site Specifics	
Explanation of Services, Conditions and Stipulations - Read Carefully	

RECEIPT ACKNOWLEDGMENT

THE UNDERSIGNED ACKNOWLEDGES THE RECEIPT OF ENVIRONMENTAL INFORMATION REPORT REFERENCED ABOVE

x Carol Ann Johnston 4-24-09
Signature of Seller Date

Signature of Buyer Date

Signature of Seller Date
J Edwards 4-24-09
Signature of Seller's Agent Date

Signature of Buyer Date

Signature of Buyer's Agent Date

Make check payable to:

 **DISCLOSURE SOURCE**
A FIDELITY NATIONAL FINANCIAL COMPANY
P.O. BOX 7134
SAN FRANCISCO, CA 94120-7134

Order #:	042109-00435
Escrow Number:	0626012361
Customer Number:	541103369
Account Number:	
Demand Date:	22-Apr-09
Amount Due:	\$123.00


Bill To: Jacqueline Griffin
Old Republic Title Company
361 Lytton Ave., Suite 100
Palo Alto, CA 94301
Phone: (650) 321-0510
Fax: -

To ensure proper credit, detach and return this portion with your payment and please include the Demand number on your check

NO RECIPIENT MAY RELY ON THIS REPORT UNLESS FULL PAYMENT FOR IT IS MADE.

Cut Here

DEMAND

 **DISCLOSURE SOURCE**
A FIDELITY NATIONAL FINANCIAL COMPANY
P.O. BOX 7134
SAN FRANCISCO, CA 94120-7134
Fax: (925) 969-7330

Order #: 042109-00435

Demand Date: 22-Apr-09
Customer Number: 541103369

Ordering Party/Realtor	Bill To	Order Details
KATRINA EDWARDS TRIUMPH PROPERTY SERVICES 3101 Middlefield Road Palo Alto, CA 94306 Phone: (650) 813-1413 Fax: -	Jacqueline Griffin Old Republic Title Company 361 Lytton Ave., Suite 100 Palo Alto, CA 94301 Phone: (650) 321-0510 Fax: -	Property Address: 836 LIVE OAK AVENUE MENLO PARK, CA 94025 071-274-080

Quantity	Description	Amount	Total
1	Premium Report	\$123.00	\$123.00

Total:	\$123.00
---------------	----------

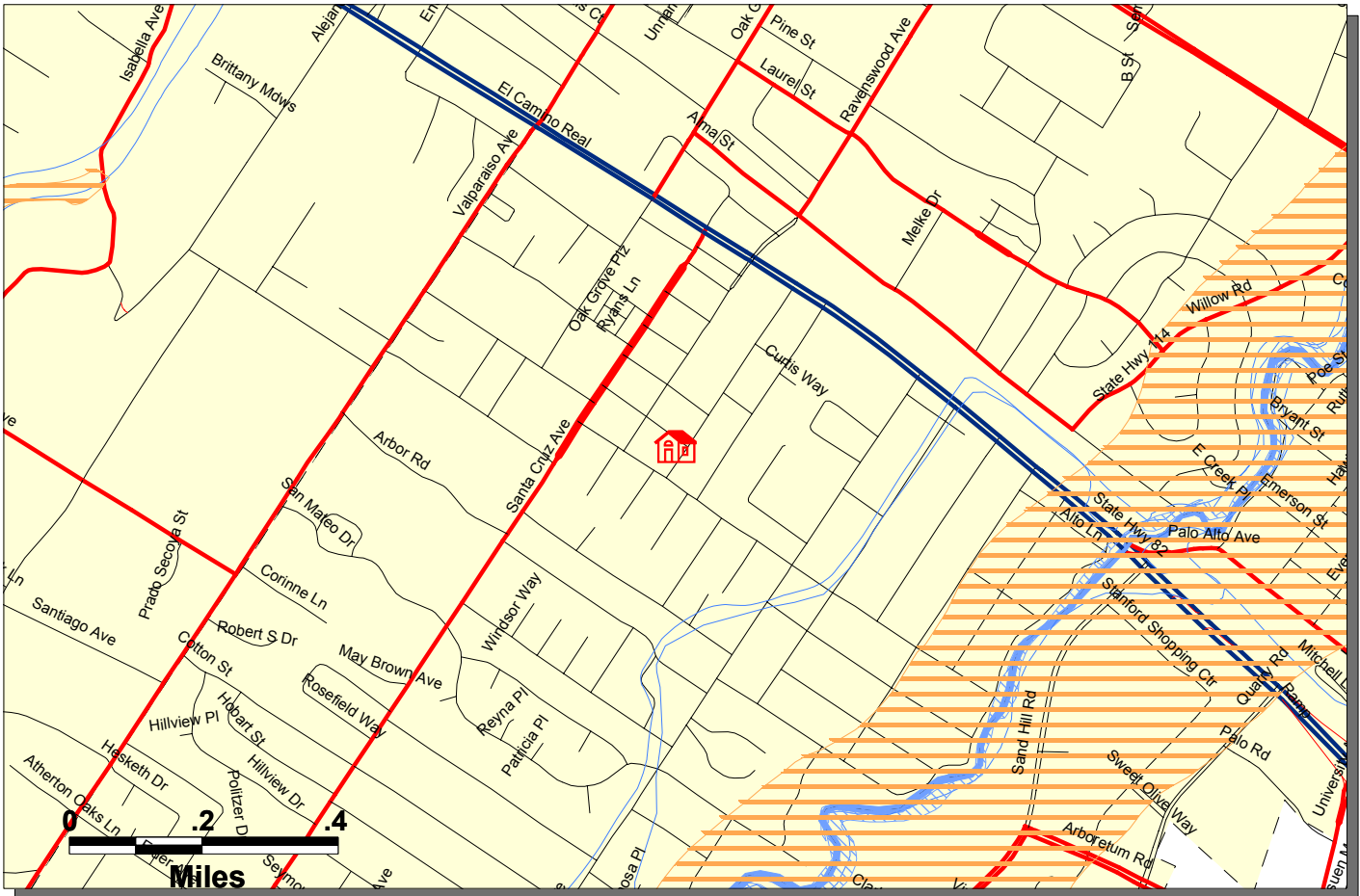
Escrow Instructions: Upon close of escrow, please send a check, payable to DisclosureSource to address above. If the escrow documents are being transferred to a new escrow, please notify DisclosureSource customer service at 800-880-9123 to update changes and transfer this Demand along with the DisclosureSource Report to the new escrow. If this escrow fails to close, please notify the DisclosureSource accounting dept. at 800-880-9123 ext 7203

Listing Agent Instructions: This DisclosureSource Report needs to be disclosed by the seller to the buyer of the residence for which the report has been prepared. **As the Responsible Agent for this transaction, should the escrow we were instructed to bill not close, please inform DisclosureSource of the new pertinent data.** DisclosureSource will provide a new report with an updated invoice.



Natural Hazard Reference Map

Mandatory State Disclosures



836 LIVE OAK AVENUE MENLO PARK, CA 94025

- IS IS NOT located in a FEMA Special Flood Hazard Area.
- IS IS NOT located in a Dam Inundation Area.
- IS IS NOT located in a Very High Fire Hazard Area.
- IS IS NOT located in a Wildland Fire Area.
- IS IS NOT located in an Alquist-Priolo Earthquake Fault Zone.
- IS IS NOT located in a Seismic Hazard Zone.

Map Legend

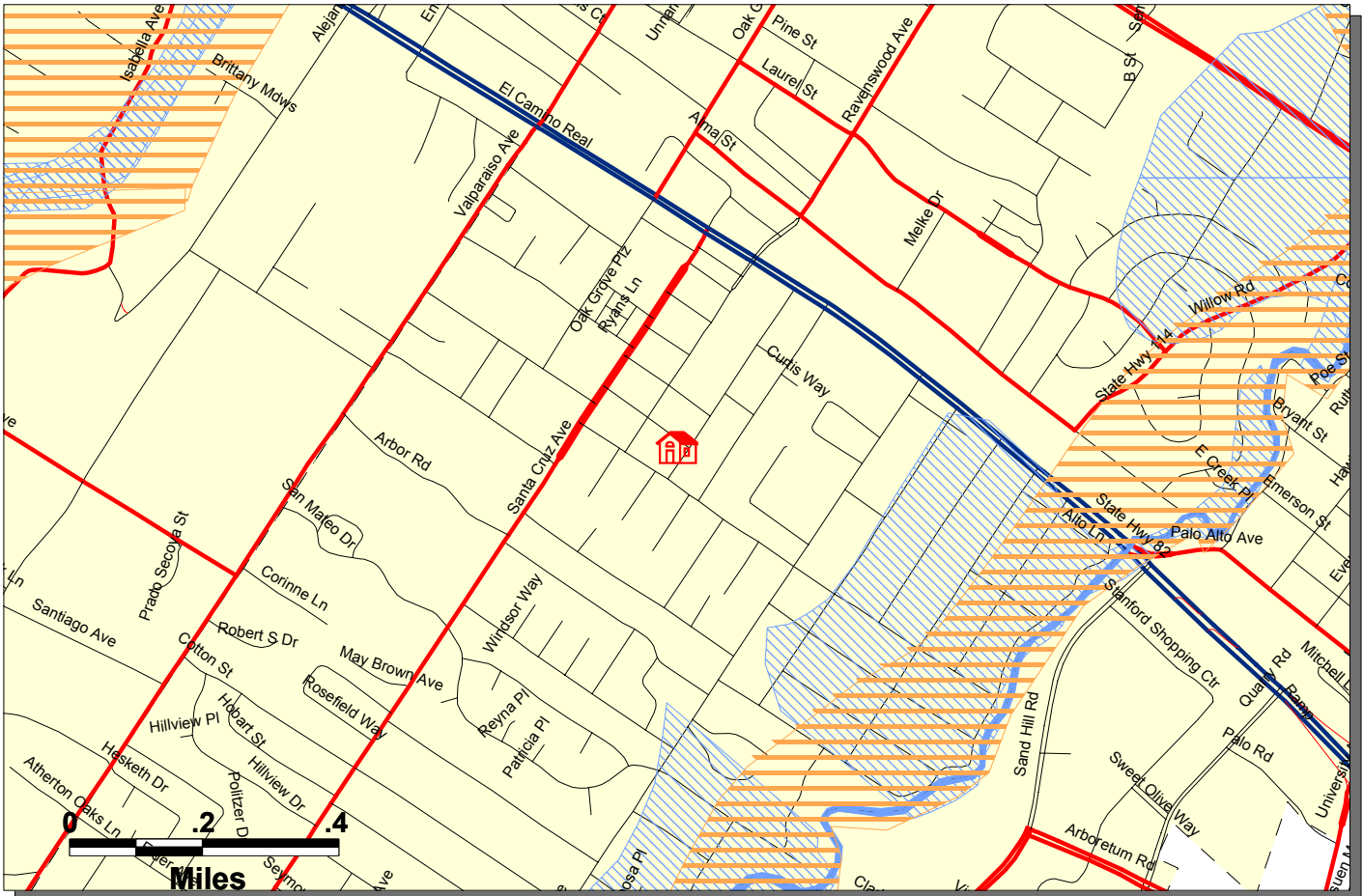
- FEMA Flood Zones
- Dam Inundation Hazard Zones
- Very High Fire Hazard Area
- Wildland Fire Area
- Earthquake Fault Zones
- Seismic Hazard Zones
- Bodies of Water and Rivers
- City Regions

22-Apr-09
 APN: 071-274-080
 ERN: 042109-00435

This map is for your aid in locating natural hazard areas in relation to the subject property. It is intended for informational purposes only. The company assumes no liability (express or implied) for any loss occurring by reference, misinterpretation, misuse, or sole reliance thereon. **This map is not intended for use as a substitute disclosure under California Civil Code § 1103.2**

Natural Hazard Reference Map






Expanded Disclosures



836 LIVE OAK AVENUE MENLO PARK, CA 94025

- IS IS NOT located in a City/County Flood Hazard Area.
 IS IS NOT in a City/County High Fire Hazard Zone.
 ★ IS IS NOT in an Expanded Fault Special Studies Zone.
 IS IS NOT in an Expanded Seismic/Geologic Hazard Area.

Map Legend

-  Flood Hazard Zones
-  High Fire Hazard Area
-  Fault Zones
-  Seismic Hazard Zones
-  Bodies of Water and Rivers
-  City Regions

22-Apr-09

APN: 071-274-080

ERN: 042109-00435

★ **Please read the report
for further information**

This map is for your aid in locating natural hazard areas in relation to the subject property. It is intended for informational purposes only. The company assumes no liability (express or implied) for any loss occurring by reference, misinterpretation, misuse, or sole reliance thereon.
This map is not intended for use as a substitute disclosure under California Civil Code § 1103.2

NATURAL HAZARD DISCLOSURE STATEMENT

This statement applies to the following property: **836 LIVE OAK AVENUE, MENLO PARK, CA 94025**

The transferor and his or her agent(s) or a third-party consultant disclose the following information with the knowledge that even though this is not a warranty, prospective transferees may rely on this information in deciding whether and on what terms to purchase the subject property. Transferor hereby authorizes any agent(s) representing any principal(s) in this action to provide a copy of this statement to any person or entity in connection with any actual or anticipated sale of the property.

The following are representations made by the transferor and his or her agent(s) based on their knowledge and maps drawn by the state and federal governments. This information is a disclosure and is not intended to be part of any contract between the transferee and transferor.

THIS REAL PROPERTY LIES WITHIN THE FOLLOWING HAZARDOUS AREA(S):

A SPECIAL FLOOD HAZARD AREA (Any type Zone "A" or "V") designated by the Federal Emergency Management Agency.

Yes _____ No Do not know/information not available from local jurisdiction _____

AN AREA OF POTENTIAL FLOODING shown on a dam failure inundation map pursuant to Section 8589.5 of the Government Code.

Yes _____ No Do not know/information not available from local jurisdiction _____

A VERY HIGH FIRE HAZARD SEVERITY ZONE pursuant to Section 51178 or 51179 of the Government Code. The owner of this property is subject to the maintenance requirements of Section 51182 of the Government Code.

Yes _____ No

A WILDLAND AREA THAT MAY CONTAIN SUBSTANTIAL FOREST FIRE RISKS AND HAZARDS pursuant to Section 4125 of the Public Resources Code. The owner of this property is subject to the maintenance requirements of Section 4291 of the Public Resources Code. Additionally, it is not the state's responsibility to provide fire protection services to any building or structure located within the wild-lands unless the Department of Forestry and Fire Protection has entered into a cooperative agreement with a local agency for those purposes pursuant to Section 4142 of the Public Resources Code.

Yes _____ No

AN EARTHQUAKE FAULT ZONE pursuant to Section 2622 of the Public Resources Code.

Yes _____ No

A SEISMIC HAZARD ZONE pursuant to Section 2696 of the Public Resources Code.

Yes (Landslide Zone) _____ Yes (Liquefaction Zone) _____

No Map not yet released by state _____

THESE HAZARDS MAY LIMIT YOUR ABILITY TO DEVELOP THE REAL PROPERTY, TO OBTAIN INSURANCE, OR TO RECEIVE ASSISTANCE AFTER A DISASTER. THE MAPS ON WHICH THESE DISCLOSURES ARE BASED ESTIMATE WHERE NATURAL HAZARDS EXIST. THEY ARE NOT DEFINITIVE INDICATORS OF WHETHER OR NOT A PROPERTY WILL BE AFFECTED BY A NATURAL DISASTER. TRANSFEREE(S) AND TRANSFEROR(S) MAY WISH TO OBTAIN PROFESSIONAL ADVICE REGARDING THOSE HAZARDS AND OTHER HAZARDS THAT MAY AFFECT THE PROPERTY.

Signature of Transferor(s) _____ Date _____

Signature of Transferor(s) _____ Date _____

Agent(s) _____ Date _____

Agent(s) _____ Date _____

Check only one of the following:

____ Transferor(s) and their agent(s) represent that the information herein is true and correct to the best of their knowledge as of the date signed by the transferor(s) and agent(s).

Transferor(s) and their agent(s) acknowledge that they have exercised good faith in the selection of a third-party report provider as required in Civil Code Section 1103.7, and that the representations made in this Natural Hazard Disclosure Statement are based upon information provided by the independent third-party disclosure provider as a substituted disclosure pursuant to Civil Code Section 1103.4. Neither transferor(s) nor their agent(s) (1) has independently verified the information contained in this statement and report or (2) is personally aware of any errors or inaccuracies in the information contained on the statement. This statement was prepared by the provider below:

Third-Party
Disclosure Provider(s)



Date 4/22/2009

Transferee represents that he or she has read and understands this document. Pursuant to Civil Code Section 1103.8, the representations made in this Natural Hazard Disclosure Statement do not constitute all of the transferor's or agent's disclosure obligations in this transaction.

Signature of Transferee(s) _____ Date _____

Signature of Transferee(s) _____ Date _____

Natural Hazard Disclosure Report

Residential Version with Expanded Disclosure

Customer Support: 800.880.9123
Escrow Number: 0626012361
Order Number: 042109-00435
Dated as of: 4/22/2009

Deliver To

KATRINA EDWARDS
TRIUMPH PROPERTY SERVICES
3101 Middlefield Road Unit 3
Palo Alto, 94306 CA

THE INFORMATION CONTAINED IN THIS REPORT IS INTENDED FOR THE EXCLUSIVE BENEFIT AND USE OF THE RECIPIENT(S). NO PERSON OTHER THAN THE RECIPIENT(S) SHOULD RELY UPON, REFER TO, OR USE THIS REPORT, OR ANY INFORMATION CONTAINED WITHIN THIS REPORT, FOR ANY PURPOSE. THE RECIPIENT(S) SHOULD CAREFULLY READ THE EXPLANATION OF SERVICES, AND, THE CONDITIONS AND STIPULATIONS CONTAINED IN THIS REPORT.

Recipient

CAROL ANN JOHNSTON

Subject Property

836 LIVE OAK AVENUE
MENLO PARK, 94025 CA

NO RECIPIENT MAY RELY ON THIS REPORT UNLESS FULL PAYMENT FOR IT IS MADE.

INFORMATION

Natural Hazard Reference Map(s) Form – Natural Hazard Disclosure Statement	Maps 1 & 2 Attachment
---	--------------------------

SECTION I: NATURAL HAZARD SUMMARY

A Special Flood Hazard Area (Any Type Zone "A" or "V")	1
An Area of Potential Flooding (Government Code Section 8589.4)	1
Wildland Area Forest Fire Risks and Hazards (Public Resources Code Section 4136)	2
Very High Fire Hazard Severity Zone (Government Code Section 51183.5)	2
Earthquake Fault Zone (Public Resources Code Section 2621.9)	3
Seismic Hazard Zone (Public Resources Code Section 2694)	3

SECTION II: EXPANDED DISCLOSURES

Important Expanded Natural Hazard Information	4
---	---

SECTION III:

Explanation of Services, Conditions and Stipulations - **Read Carefully**

SECTION I: Natural Hazard Summary

Subject Property:

836 LIVE OAK AVENUE, MENLO PARK, CA 94025 APN: 071-274-080

SPECIAL FLOOD HAZARD AREA DETERMINATION

BACKGROUND INFORMATION / DISCUSSION:

Pursuant to federal law, The Federal Emergency Management Agency (FEMA) is required to identify and designate areas that are subject to flooding as part of the National Flood Insurance Program. If a property is located in a special flood hazard area, the cost and availability of flood insurance may be affected. Property not located in a Special Flood Hazard Area is not relieved from the possibility of sustaining flood damage.

Sources of data: Government agencies and/or their appointed designate(s). Title 42 United States Code Section 4101

FINDINGS:

Based on a review of flood insurance map(s) published by the Director of the Federal Emergency Management Agency, the Company reports:

IS located in a Special Flood Hazard Area. IS NOT located in a Special Flood Hazard Area

Do not know/information not available

ADDITIONAL INFORMATION:

an area outside of the 100 year flood zone.

DAM INUNDATION / AREA OF POTENTIAL FLOODING DETERMINATION

BACKGROUND INFORMATION / DISCUSSION:

By this act, the California State Legislature intended to establish procedures for the emergency evacuation and control of populated area(s) near/below dams. Pursuant to Government Code Section 8589.4, The State of California Office of Emergency Services is required to review, approve and maintain copies of the maps that have been prepared and submitted to them by local governmental organizations, utilities or other owners of any dam in the state. The maps delineate areas of potential inundation and flooding that could result from a sudden, partial or total dam failure. The actual risk of dam failure is not defined by the map(s). This legislation also requires, appropriate public safety agencies of any city, county, the territory of which is located in such an area, to adopt/implement adequate emergency procedures for the evacuation and control of populated areas below such dams.

Source(s) of data: Government agencies and/or their appointed designate(s). Government Code Section 8589.4 Et Seq.

FINDINGS:

Based on a review of the official map(s), available through The State of California Office of Emergency Services, the Company reports:

IS located in a Dam Inundation Zone. IS NOT located in a Dam Inundation Zone

Do not know/information not available

SECTION I: Natural Hazard Summary (continued)

Subject Property:

836 LIVE OAK AVENUE, MENLO PARK, CA 94025 APN: 071-274-080

VERY HIGH FIRE SEVERITY ZONE DETERMINATION

BACKGROUND INFORMATION / DISCUSSION:

The California Legislature has declared that space and structure defensibility is essential to diligent fire prevention. Further, the Director of Forestry and Fire Prevention has identified areas in the state as Very High Fire Hazard Severity Zones based on consistent statewide criteria, and based on the severity of fire hazard that is expected to prevail in those areas. Determining information includes, but is not limited to: Fuel loading, terrain (slope), fire weather conditions and other relevant factors.

According to the pertinent codes, local fire districts have created Very High Fire Severity Zone maps covering their jurisdictions. However the officially released maps compiled by the state do not include all of these local district maps. Where available, DisclosureSource® has obtained these local jurisdiction maps and added them to this search.

Source(s) of data: Government agencies or their appointed designate(s). California Government Code Section 51178 and 51179

FINDINGS:

Based on a review of the official map(s) issued by the Director of Forestry and Fire Protection for the State of California, the Company reports:

_____ IS located in a Very High Fire Hazard Severity Zone. IS NOT located in a Very High Fire Hazard Severity Zone

STATE FIRE RESPONSIBILITY AREA / WILDLAND AREA THAT MAY CONTAIN SUBSTANTIAL FOREST FIRE RISKS AND HAZARDS DETERMINATION

BACKGROUND INFORMATION / DISCUSSION:

The State of California Department of Forestry and Fire Prevention designates Areas of State Fire Responsibility. This means The California Department of Forestry bears the primary financial responsibility for the prevention and/or suppression of fires in these areas. A Seller of real property located within a State Fire Responsibility Area must disclose the fact that there may be a forest fire risk and hazard on the property, and the fact that the property owner may be subject to the imposition of fire mitigation measures as set forth in Public Resources Code Section 4291.

However the degree of hazard is not indicated within the official State Fire Responsibility Area maps. It may range from Low to Very High.

Source(s) of data: California Public Resources Code Section 4125

FINDINGS:

Based on a review of the official map(s) issued by the California Department of Forestry and Fire Protection, the Company reports:

_____ IS located in a State Fire Responsibility Area. IS NOT located in a State Fire Responsibility Area.

SECTION I: Natural Hazard Summary (continued)

Subject Property:

836 LIVE OAK AVENUE, MENLO PARK, CA 94025 APN: 071-274-080

ALQUIST-PRIOLO EARTHQUAKE FAULT ZONE DETERMINATION

BACKGROUND INFORMATION / DISCUSSION:

Earthquake Fault Zone maps are delineated and compiled by the California State Geologist pursuant to the Alquist-Priolo Earthquake Fault Zoning Act. During an earthquake, structures located directly over fault zones (surface fault traces) could sustain damage as a result of a seismic event resulting from ground fault rupture (surface cracking). For the purposes of this report, an Earthquake Fault Zone is generally defined as an area approximately 1/4 mile in total width (1,320 feet) located on either side of a known active or potentially active earthquake fault.

An "active" fault as defined by the State of California, Department of Conservation, Division of Mines and Geology is an earthquake fault that has produced ground surface displacement (ground surface rupture) within the last eleven thousand years. A "potentially active" fault is defined by the State of California, Department of Conservation, Division of Mines and Geology as a fault that has produced ground surface displacement (ground surface rupture) within the last 1.5 million years.

Source(s) of data: State of California Department of Conservation Division of Mines and Geology. California Public Resources Code Section 2621 ET SEQ

FINDINGS:

Based on a review of the official Earthquake Fault Zone Map(s), issued by the California State Geologist the Company reports:

IS located in an Alquist-Priolo Fault Zone. IS NOT located in an Alquist-Priolo Fault Zone.

SEISMIC HAZARD ZONE DETERMINATION

BACKGROUND INFORMATION / DISCUSSION:

The intent of the Seismic Hazards Mapping Act of 1990 is to provide for a statewide seismic hazard mapping and technical advisory program to assist cities and counties in fulfilling their responsibilities for protecting the public health and safety from the effects of strong ground shaking, liquefaction (failure of water-saturated soil), landslides and other seismic hazards caused by earthquakes.

Under this act, The California Department of Conservation is mandated to identify and map the state's most prominent earthquake hazards. Information produced by these maps is utilized (in part) by cities and counties to regulate future development. Development/ Construction permits may be withheld until adequate geologic or soils investigations are conducted for specific sites, and mitigation measures are incorporated into development plans.

Source(s) of data: California Public Resources Code Section 2694

FINDINGS:

Based on a review of the official map(s) issued by the State of California, Department of Conservation, Division of Mines and Geology, the Company reports:

Yes - Landslide Hazard Zone No - Landslide Hazard Zone Map not released by state

Yes - Liquefaction Hazard Zone No - Liquefaction Hazard Zone Map not released by state

END OF SECTION I

SECTION II: Expanded Disclosures

Subject Property:

836 LIVE OAK AVENUE MENLO PARK, CA 94025 APN:071-274-080

NOTICE REGARDING EXPANDED NATURAL HAZARDS DISCLOSURES

DisclosureSource® is providing information on locally identified natural hazards set forth below as an additional service because their disclosure to purchasers is either required by ordinance or the information is readily available. The purpose of this document is to disclose whether the Subject Property lies within any of the hazard areas described below.

DisclosureSource has obtained maps that are officially referenced by the jurisdiction's Safety Element, publicly available from city, county, state and federal sources, and at a scale that allows the location of an individual property which supplement and complete the natural hazard information required by the California Civil Code 1103.

The foregoing statement should be considered a part of the Explanation of Services, Limitations & Disclaimers of this DisclosureSource Report and Those Limitations and Disclaimers apply to this Statement. Please refer to them for further information.

EXPANDED FLOOD HAZARD DISCLOSURE

BACKGROUND INFORMATION / DISCUSSION:

Supplemental flood zones include information not covered by Special Flood Hazard Areas as designated by the Federal Emergency Management Agency nor by Dam Inundation zones as reported by the California State Office of Emergency Services. These can include tsunamis, seiches (inland lake tsunamis), runoff hazards, historical flood data and additional dike failure hazards.

FINDINGS:

Based on a review of the available maps, the subject property:

IS located in a supplemental Flood Hazard Zone. IS NOT located in a supplemental Flood Hazard Zone.

Do not know or Information not available from Local Jurisdiction.

ADDITIONAL INFORMATION:

None.

SECTION II: Expanded Disclosures (continued)

Subject Property:

836 LIVE OAK AVENUE MENLO PARK, CA 94025 APN:071-274-080

NOTICE REGARDING EXPANDED NATURAL HAZARDS DISCLOSURES

DisclosureSource® is providing information on locally identified natural hazards set forth below as an additional service because their disclosure to purchasers is either required by ordinance or the information is readily available. The purpose of this document is to disclose whether the Subject Property lies within any of the hazard areas described below.

DisclosureSource has obtained maps that are officially referenced by the jurisdiction's Safety Element, publicly available from city, county, state and federal sources, and at a scale that allows the location of an individual property which supplement and complete the natural hazard information required by the California Civil Code 1103.

The foregoing statement should be considered a part of the Explanation of Services, Limitations & Disclaimers of this DisclosureSource Report and Those Limitations and Disclaimers apply to this Statement. Please refer to them for further information.

SUPPLEMENTAL FIRE HAZARD DISCLOSURE

BACKGROUND INFORMATION:

Local agencies may, at their discretion, include or exclude certain areas from the requirements of California Government Code Section 51182 (imposition of fire prevention measures on property owners), following a finding supported by substantial evidence in the record that the requirements of Section 51182 either are, or are not necessary for effective fire protection within the area. Any additions to these maps that we have been able to identify and substantiate are included in this search.

There are other substantial fire hazards that are not subject to Section 51182 such as brush fires. We have included these maps in this search.

The State required fire hazard disclosures only indicate areas of extremely high risk. Also included in this search are known areas of moderate to high fire risk.

FINDINGS:

Based on a review of the available maps, the subject property:

IS located in a supplemental Fire Hazard Zone. IS NOT located in a supplemental Fire Hazard Zone.

Do not know or Information not available from Local Jurisdiction.

ADDITIONAL INFORMATION:

None.

SECTION II: Expanded Disclosures (continued)

Subject Property:

836 LIVE OAK AVENUE MENLO PARK, CA 94025 APN:071-274-080

NOTICE REGARDING EXPANDED NATURAL HAZARDS DISCLOSURES

DisclosureSource® is providing information on locally identified natural hazards set forth below as an additional service because their disclosure to purchasers is either required by ordinance or the information is readily available. The purpose of this document is to disclose whether the Subject Property lies within any of the hazard areas described below.

DisclosureSource has obtained maps that are officially referenced by the jurisdiction's Safety Element, publicly available from city, county, state and federal sources, and at a scale that allows the location of an individual property which supplement and complete the natural hazard information required by the California Civil Code 1103.

The foregoing statement should be considered a part of the Explanation of Services, Limitations & Disclaimers of this DisclosureSource Report and Those Limitations and Disclaimers apply to this Statement. Please refer to them for further information.

EXPANDED SEISMIC/GEOLOGIC HAZARD DISCLOSURE

BACKGROUND INFORMATION:

The California Division of Mines and Geology (DMG) has not completed the project assigned it by Section 2696 of the California Public Resources Code to identify areas of potential seismic hazard within the State of California. The DMG and the USGS have performed many valuable studies that supplement the Section 2696 maps and fill in many missing areas. These maps are included in this search.

Also included in this search are maps that indicate many hazards that may or may not be seismically related, including, but not limited to, landslides, debris flows, mudslides, coastal cliff instability, volcanic hazards and avalanches.

Many cities and counties require geologic studies before any significant construction if the subject property is in or near a geologic hazard known to them. We have included all official and publicly available maps indicating geologic hazards known by these jurisdictions.

FINDINGS:

Based on a review of the available maps, the subject property:

IS located in a supplemental Geologic Hazard Zone. IS NOT located in a supplemental Geologic Hazard Zone.

Do not know or Information not available from Local Jurisdiction.

ADDITIONAL INFORMATION:

None.

SECTION II: Expanded Disclosures (continued)

Subject Property:

836 LIVE OAK AVENUE MENLO PARK, CA 94025 APN:071-274-080

NOTICE REGARDING EXPANDED NATURAL HAZARDS DISCLOSURES

DisclosureSource® is providing information on locally identified natural hazards set forth below as an additional service because their disclosure to purchasers is either required by ordinance or the information is readily available. The purpose of this document is to disclose whether the Subject Property lies within any of the hazard areas described below.

DisclosureSource has obtained maps that are officially referenced by the jurisdiction's Safety Element, publicly available from city, county, state and federal sources, and at a scale that allows the location of an individual property which supplement and complete the natural hazard information required by the California Civil Code 1103.

The foregoing statement should be considered a part of the Explanation of Services, Limitations & Disclaimers of this DisclosureSource Report and Those Limitations and Disclaimers apply to this Statement. Please refer to them for further information.

EXPANDED EARTHQUAKE FAULT HAZARD DISCLOSURE

BACKGROUND INFORMATION:

Many local jurisdictions have different or higher standards than the state for the identification of active earthquake faults. These jurisdictions have created their own maps which indicate the active faults according these standards. Some jurisdictions also recommend or require the disclosure of potentially active faults. We have included both types of maps in our search.

Many cities and counties require geologic studies before any significant construction if the subject property is in or near an earthquake fault zone known to them. We have included all official and publicly available maps indicating earthquake faults known by these jurisdictions.

FINDINGS:

Based on a review of the available maps, the subject property:

IS located in a supplemental Fault Hazard Zone. IS NOT located in a supplemental Fault Hazard Zone.

Do not know or Information not available from Local Jurisdiction.

ADDITIONAL INFORMATION:

None.

SECTION III:

EXPLANATION OF SERVICES, LIMITATIONS & DISCLAIMERS

Purpose of Disclosure Source® Report

California Civil Code section 1103 requires that the seller of certain real property, and his or her agent(s), deliver to the prospective buyer a Natural Hazard Disclosure Statement ("NHDS"). Completion of the NHDS requires a review of specific public records to determine whether the property is located in one of six statutorily defined natural hazard areas.

California Civil Code section 1103 requires that the seller of certain real property determine from local agencies whether the property is subject to a Mello-Roos Community Facilities Act Special Tax Assessment, and if so, deliver notice of such special tax assessment to the prospective buyer.

The purpose of the Disclosure Source Report is to assist Recipient(s) in complying with requirements of the California Civil Code sections 1102.15, 1102.17 and 1103. The Disclosure Source Report informs the Recipient(s) whether a parcel of real property is located within a Civil Code section 1103 natural hazard area and also whether the property is subject to a Mello-Roos Community Facilities Act special tax assessment.

In addition to the above:

California Civil Code section 1102.15 requires that a seller of residential real property who has actual knowledge of former federal or state ordinance locations within the one-mile thereof give written notice to a prospective buyer.

California Civil Code section 1102.17 requires that a seller of residential real property who has actual knowledge that the property is affected by an industrial use give written notice to a prospective buyer.

California Penal Code section 290.4 permits the general public to obtain information regarding persons who have been convicted of a sexually based crime and are required to register with the Department of Justice.

Services Provided by Disclosure Source

In performing services requested by the Recipient(s), Disclosure Source prepared the NHDS required by Civil Code section 1103, which is attached to the Disclosure Source Report, and is subject to the explanation of services, limitations and disclaimers herein. The NHDS complies with the specific requirements of Civil Code section 1103.

Disclosure Source has also searched for and included in this Report information related to the notices required by Civil Code sections 1102.15 and 1102.17 and Penal Code 290.4.

In preparing the NHDS, Disclosure Source searched for the lists and maps identified by Government Code sections 8589.3(c)(2), 8589.4(c)(2), 51183.5(c)(2), and Public Resources Code sections 2621.9(c)(2), 2694(c)(2), and 4136(d)(2). Disclosure Source determined whether, according to those lists and maps, the property is located within a Civil Code section 1103 natural hazard area. Disclosure Source then completed the NHDS by marking the appropriate disclosures. Disclosure Source has determined that many local jurisdictions have not compiled the lists or posted the locations of the maps identified by the Government and Public Resources Code sections noted above. Nevertheless, Disclosure Source searched the public records identified below and reported the results of that search in the Disclosure Source Report. Therefore, the Disclosure Source Report may contain additional information not contained in the NHDS, and not required by the noted Code sections, that will be helpful to Recipient(s).

In preparing the Disclosure Source Report, Disclosure Source searched the following public records: (1) Federal Emergency Management Administration (FEMA) National Flood Insurance Program (NFIP) Flood Hazard Boundary Maps, (2) State of California (Office of Emergency Services) Dam Failure/Inundation Maps, (3) State of California (Department of Forestry and Fire Prevention) Very High Fire Severity Zone Maps, (4) State of California (Department of Forestry and Fire Prevention) State Fire Responsibility Area Maps, (5) State of California (Department of Mines and Geology) Alquist-Priolo Earthquake Fault Zone Maps, and (6) State of California (Department of Mines and Geology) Seismic Hazards Mapping Act Maps. Disclosure Source determined, according to these records, whether the property is located within a Civil Code section 1103 natural hazard area.

In preparing the Disclosure Source Report, Disclosure Source also reviewed county tax records and/or notices published by local jurisdictions to report whether, according to those records and/or notices, the property is subject to a special tax assessment pursuant to the Mello-Roos Community Facilities Act.

The applicable records of the United States Department of Transportation (Bureau of Statistics), and the U.S. Army Corps of Engineers were searched by Disclosure Source, for information related to the notices required by Civil Code sections 1102.15 and 1102.17.

In performing services for Recipient(s), Disclosure Source has acted as an expert only to the extent that Disclosure Source has utilized its experience in locating, reviewing and reporting the contents of the lists, maps and other specific public records referred to above. Disclosure Source has not verified the accuracy of those lists, maps and public records, and does not insure, warrant or guarantee that they are accurate and up to date. Disclosure Source is not acting as an insurance company in performing services or preparing this report for Recipient(s). This report is not an insurance policy.

Notice to Buyer

Disclosure Source provides the NHDS, and any additional information contained in the Disclosure Source Report, for the benefit of all Recipient(s), including Buyer. Disclosure Source considers Buyer to be a contracting party who is subject to the explanation of services, limitations and disclaimers herein, and by signing the NHDS, Buyer expressly agrees to receive the services, and be bound by the limitations and disclaimers herein.

If for any reason Buyer does not intend to be bound by the limitations and disclaimers herein, or otherwise finds either the NHDS or Disclosure Source Report unacceptable, Buyer should immediately contact Seller, Seller's agent and Disclosure Source.

Disclaimer Notice to Third Parties

The information contained in this report is intended for the exclusive benefit and use of Recipient(s). Disclosure Source expressly disclaims all liability, including liability for breach of contract and negligence, to persons other than Recipient(s).

Limitation of Liability to Recipient(s)

Disclosure Source shall not be liable to Recipient(s), for errors, inaccuracies or omissions in this report if such errors, inaccuracies or omissions were based upon information contained in the public records, or were known to exist by Recipient(s) on the date of delivery of this report to Recipient(s).

Disclosure Source liability for any claim, or claims, including but not limited to any claim for breach of contract or negligence, relating to or arising out of Disclosure Source's services shall not exceed, in the aggregate, the amount, if any, by which the purchase price paid for the property by the purchaser exceeds the market value of the property on the Preparation Date of this report.

Disclosure Source shall not be liable for any incidental or consequential damages suffered by Recipient(s).

Change in Information

Disclosure Source shall have no obligation to communicate to Recipient(s), or any other person, any acts, occurrences, circumstances or agreements occurring after the Preparation Date of this report, which render inaccurate anything contained in this report. Disclosure Source may at its sole discretion supplement this report.

Supplemental Disclosures

Subject Property:

836 LIVE OAK AVENUE, MENLO PARK, CA 94025 APN: 071-274-080

TOXIC MOLD DISCLOSURE

(PURSUANT TO THE "TOXIC MOLD PROTECTION ACT OF 2001")

BACKGROUND INFORMATION / DISCUSSION:

The seller, transferor, or lessor of residential, commercial or industrial property; or a public entity that owns, leases, or operates a building should provide a written disclosure to prospective purchasers, prospective tenants, renters, or occupants if the seller, transferor, lessor or public entity has knowledge of mold conditions or in specified instances has reasonable cause to believe, that mold (visible or hidden) that exceeds permissible exposure limits is present that affects the unit or building. The State Department of Health Services is designated as the lead agency for identifying, adopting, and determining permissible exposure limits to mold in indoor environments, mold identification and remediation efforts.

Publications providing information on toxic mold:

- *General Information Molds, Toxic Mold, and Indoor Air Quality*
- *Biological Pollutants in Your Home*
- *Mold in My Home: What Do I Do?*
- *Health Effects of Toxin-Producing Molds In California*
- *Stachybotrys Chartarum (atra) – A mold that may be found in water-damaged homes*
- *Fungi - and Indoor Air Quality*

Available to the public on the Internet, or at no cost from:

California Department of Health Services
Environmental Health Investigation Branch
1515 Clay St, Suite 1700 Telephone: (510) 622. 4500
Oakland, CA 94612 Web: www.cal-iaq.org/MOLD; <http://www.ehib.org/cma/index.jsp>

COMMERCIAL / INDUSTRIAL ZONING DISCLOSURE

BACKGROUND INFORMATION / DISCUSSION:

Pursuant to California Civil Code Section §1102.17, the seller of residential real property subject to this article who has actual knowledge that the property is adjacent to, or zoned to allow, an industrial use described in Section 731a of the Code of Civil Procedure, or affected by a nuisance created by such a use, shall give written notice of that knowledge as soon as practicable before transfer of title.

Additional Source Information: California Code of Civil Procedure Section §731a.

"Whenever any city, city and county, or county shall have established zones or districts under authority of law wherein certain manufacturing or commercial or airport uses are expressly permitted, except in an action to abate a public nuisance brought in the name of the people of the State of California, no person or persons, firm or corporation shall be enjoined or restrained by the injunctive process from the reasonable and necessary operation in any such industrial or commercial zone or airport of any use expressly permitted therein, nor shall such use be deemed a nuisance without evidence of the employment of unnecessary and injurious methods of operation. Nothing in this act shall be deemed to apply to the regulation and working hours of canneries, fertilizing plants, refineries and other similar establishments whose operation may produce offensive odors."

Findings:

Based on the current tax assessment roles, as of the date of this report, the company reports the following information affecting this property:

The Property IS Located Within One Mile of A Property Zoned For Commercial Or Industrial Use.

The Property IS NOT Located Within One Mile of A Property Zoned For Commercial Or Industrial Use.

Supplemental Disclosures

Subject Property:

836 LIVE OAK AVENUE, MENLO PARK, CA 94025 APN: 071-274-080

MILITARY ORDNANCE LOCATION DISCLOSURE

BACKGROUND INFORMATION / DISCUSSION:

California Civil Code Section §1102.15 states “The seller of residential real property subject to this article who has actual knowledge of any former federal or state ordnance locations within the neighborhood area shall give written notice of that knowledge as soon as practicable before transfer of title.”

For purposes of this section, “former federal or state ordnance locations” means an area identified by an agency or instrumentality of the federal or state government as an area once used for military training purposes, which may contain potentially explosive munitions.

“Neighborhood area” means within one mile of the residential real property.

DisclosureSource®’s liability for any claim, or claims, including but not limited to any claim for breach of contract or negligence, relating to or arising out of DisclosureSource’s services shall not exceed, in the aggregate, the amount, if any, by which the purchase price paid for the property by the purchaser exceeds the market value of the property on the Preparation Date of this report.

DisclosureSource shall not be liable for any incidental or consequential damages suffered by the recipients.

IMPORTANT NOTE:

This Military Ordnance Location disclosure was obtained through the U.S. Army Corps of Engineers database of known Formerly Used Defense Sites in the state of California. The information provided herein represents all publicly available information of Formerly Used Defense Sites known to contain hazards.

FINDINGS:

According to the information available from The U. S. Army Corps of Engineers database of known Formerly Used Defense Sites in the State of California. On the preparation date of this report, the Company reports:

FORMER FEDERAL / STATE ORDNANCE LOCATIONS WITHIN YOUR COUNTY ARE DESCRIBED AS FOLLOWS:

City	Site Name	USACE District	Site Number
HALF MOON BAY	CAMP MIRAMAR	SPK	J09CA0770
HALF MOON BAY	HALF MOON BAY FLI STRIP	SPK	J09CA0820
DALY CITY	MIDWAY VILLAGE	SPK	J09CA1013

Supplemental Disclosures

Subject Property:

836 LIVE OAK AVENUE, MENLO PARK, CA 94025 APN: 071-274-080

REGISTERED SEX OFFENDER DATABASE DISCLOSURE ALSO KNOWN AS “MEGAN’S LAW”

BACKGROUND INFORMATION / DISCUSSION:

For more than 50 years, California has required sex offenders to register with their local law enforcement agencies. However, information on the whereabouts of these sex offenders was not available to the public until the implementation of the Child Molester Identification Line in July 1995. The information available was further expanded by California's Megan's Law in 1996 (Chapter 908, Stats. of 1996).

Section 2079.10a of the California Civil Code specifies notice be provided to transferee(s) of real property of the existence of a registered sex offender database:

Notice: Pursuant to Section 290.46 of the Penal Code, information about specified registered sex offenders is made available to the public via an Internet Web site maintained by the Department of Justice at www.meganslaw.ca.gov. Depending on an offender's criminal history, this information will include either the address at which the offender resides or the community of residence and ZIP Code in which he or she resides.

The public, excluding those who have registered as sex offenders pursuant to Section 290 of the Penal Code, may search this database by a sex offender's specific name, obtain ZIP Code and city/county listings, obtain detailed personal profile information on each registrant, and use the map application to search a neighborhood or anywhere throughout the State to determine the specific location of any of those registrants on whom the law allows the State of California to display a home address.

In addition, the public may also contact the California Department of Justice, Sex Offender Tracking Program, for information on making an inquiry with the Department concerning at least six individuals as to whether any are required to register as a sex offender and subject to public notification. A fee is assessed for such inquiries, which will be deposited into the Sexual Predator Public Information Account within the Department of Justice. The contact number for the Sex Offender Tracking Program is (916) 227-4974.

Supplemental Disclosures

Subject Property:

836 LIVE OAK AVENUE, MENLO PARK, CA 94025 APN: 071-274-080

AIRPORT INFLUENCE AREA DISCLOSURE

BACKGROUND INFORMATION / DISCUSSION:

Section 1103.4 of the California Civil Code requires notice if a property is encompassed within an airport influence area. According to Section 11010 of the Business and Professions Code, an airport influence area is defined as “an area in which current or future airport related noise, overflight, safety or airspace protection factors may significantly affect land uses or necessitate restrictions on those uses.” Where publicly available at the time of the report, Disclosure Source® has utilized any and all airport influence area maps from county Airport Land Use Commissions (ALUC). Airport influence area maps can be found within a county Airport Land Use Comprehensive Plan, available to the public through most county planning departments.

According to airport influence maps available,:

The Property IS NOT located in an airport influence area.

The Property IS located in an airport influence area - NOTICE OF AIRPORT IN VICINITY This property is presently located in the vicinity of an airport, within what is known as an airport influence area. For that reason, the property may be subject to some of the annoyances or inconveniences associated with proximity to airport operations (for example: noise, vibration, or odors). Individual sensitivities to those annoyances can vary from person to person. You may wish to consider what airport annoyances, if any, are associated with the property before you complete your purchase and determine whether they are acceptable to you.

Supplemental Disclosures

Subject Property:

836 LIVE OAK AVENUE, MENLO PARK, CA 94025 APN: 071-274-080

AIRPORT PROXIMITY DISCLOSURE

BACKGROUND INFORMATION / DISCUSSION:

California Civil Code §1102.17. states "The seller of residential real property subject to this article who has actual knowledge that the property is affected by or zoned to allow an industrial use described in Section 731a of the Code of Civil Procedure shall give written notice of that knowledge as soon as practicable before transfer of title.

Industrial use identified in Section 731a includes but is not limited to airport uses.

Aircraft landing facilities disclosed herein consists of those owned by the United States Federal Government (Military aviation), publicly and private owned civil and commercial aviation facilities; except private landing facilities (restricted public access), glider ports, and facilities that have not been assigned a current location identifier by the federal Aviation Administration.

DisclosureSource's liability for any claim, or claims, including but not limited to any claim for breach of contract or negligence, relating to or arising out of DisclosureSource's services shall not exceed, in the aggregate, the amount, if any, by which the purchase price paid for the property by the purchaser exceeds the market value of the property on the Preparation Date of this report.

DisclosureSource shall not be liable for any incidental or consequential damages suffered by the recipients.

According to information available from the United States Department of Transportation (Bureau of Statistics) the Company reports the following aircraft landing facilities within the estimated distance of the subject property.

ID#	Airport Name	Airport Type	Distance
PAO	PALO ALTO AIRPORT OF SANTA CLARA COUNTY	CIVILIAN	4.5 Miles
SQL	SAN CARLOS AIRPORT	CIVILIAN	8.0 Miles
NUQ	MOFFET FEDERAL AIRFIELD	MILITARY	9.7 Miles
SJC	SAN JOSE INTERNATIONAL AIRPORT	COMMERCIAL/CIVILIAN	19.9 Miles
SFO	SAN FRANCISCO INTERNATIONAL AIRPORT	COMMERCIAL	22.3 Miles

For further information regarding any of the public aircraft landing facilities identified within this disclosure, please contact the following agency:

Western Pacific Region Airports Division
15000 Aviation Blvd, #312
Hawthorne, CA 90261
(310) 725-3600

Supplemental Disclosures

Subject Property:

836 LIVE OAK AVENUE, MENLO PARK, CA 94025 APN: 071-274-080

NOTICE OF YOUR “SUPPLEMENTAL” PROPERTY TAX BILL

California Civil Code 1102.6c, states that the seller, or his or her agent, is responsible for delivering a notice specifying information about supplemental tax assessments:

“California property tax law requires the Assessor to revalue real property at the time the ownership of the property changes. Because of this law, you may receive one or two supplemental tax bills, depending on when your loan closes.

The supplemental tax bills are not mailed to your lender. If you have arranged for your property tax payments to be paid through an impound account, the supplemental tax bills will not be paid by your lender. It is your responsibility to pay these supplemental bills directly to the Tax Collector.

If you have any question concerning this matter, please call your local Tax Collector’s Office.”

Supplemental Disclosures

Subject Property:

836 LIVE OAK AVENUE, MENLO PARK, CA 94025 APN: 071-274-080

NOTICE PRIVATE TRANSFER FEES

Private transfer fees are charges imposed generally by developers which require a payment or fee to be paid every time a property within the development is sold or transferred. Private transfer fees are not imposed by the government and do not appear on the property tax bill. Private transfer fees can be found in covenants, conditions and restrictions (CC&R's) contained in a deed, contract, security instrument or on other document affecting the transfer or sale of, or any interest in, real property. A private transfer fee does not include: (1) Fees or taxes imposed by a governmental entity, (2) Fees pursuant to mechanics' liens, (3) Fees pursuant to court-ordered transfers, payments, or judgments, (4) Fees pursuant to property agreements in connection with a legal separation or dissolution of marriage, (5) Fees, charges, or payments in connection with the administration of estates or trusts pursuant to Division 7 (commencing with Section 7000), Division 8 (commencing with Section 13000), or Division 9 (commencing with Section 15000) of the Probate Code, (6) Fees, charges, or payments imposed by lenders or purchasers of loans, as these entities are described in subdivision (c) of Section 10232 of the Business and Professions Code, (7) Assessments, charges, penalties, or fees authorized by the Davis-Stirling Common Interest Development Act (Title 6 (commencing with Section 1350) of Part 4), (8) Fees, charges, or payments for failing to comply with, or for transferring the real property prior to satisfying, an obligation to construct residential improvements on the real property. The above information is an overview of private transfer fees. Disclosure Source recommends that the Buyers inquiry as to whether there is a private transfer fee requirement on the subject property. If there is a transfer fee requirement, the Buyer should investigate the amount of the fee, how this fee is calculated, the date or circumstances under which the transfer fee payment requirement expires, if any, the entity to which the fee will be paid, the general purposes for which the fee will be used

Supplemental Disclosures

Subject Property:

836 LIVE OAK AVENUE, MENLO PARK, CA 94025 APN: 071-274-080

California Land Conservation (Williamson) Act Disclosure

BACKGROUND INFORMATION / DISCUSSION:

The purpose of the California Land Conservation Act of 1965 (Williamson Act) is to allow local governments and private landowners to enter voluntarily into contracts to restrict the use of parcels of land of no less than 100 acres to agricultural and open space use. The landowner receives compensation for the land use restrictions in the form of reduced property tax assessments which are much lower than normal because they are based upon farming and open space uses as opposed to full market value.

A Williamson Act contract is initially for a minimum term of ten years but local jurisdictions have the option to increase the initial term up to twenty years. Williamson Act contracts run with the land and are binding on all subsequent landowners. The contract is automatically extended by one year after the tenth and subsequent years unless a request for non-renewal is filed by either party. A request for non-renewal begins a 9 year term during which the tax assessments gradually increase to the full fair market value at which time the contract is terminated. The use of the property will then be controlled by the local jurisdiction's use and zoning laws.

Williamson Act contracts can be canceled only by the landowner's petition; however the minimum penalty for canceling a contract is 12.5 percent of the unrestricted, fair market value of the property. To approve a tentative contract cancellation, a county or city must make specific findings that are supported by substantial evidence. The existence of an opportunity for another use of the property or the uneconomic character of an existing agricultural use shall not, by itself, be a sufficient reason to cancel a contract.

There are penalties for breach of a contract, caused by the owner intentionally using the land for other than agriculture or making the land unusable for the contracted purposes. The penalties for breach of contract are as much as 25% of the unrestricted fair market value of the land rendered incompatible, plus 25% of the value of any building and any related improvements on the contracted land that cause the breach of contract. If a local jurisdiction allows a contract to be canceled and the State determines that there is a breach of contract, the penalties may be reduced, but not to less than 12.5% of the value of the land.

Contact the planning department to obtain information on requirements for entering into a Williamson Act contract and the uses allowed. Local government uniform rules and the specific Williamson Act contract can be more restrictive than the Williamson Act Government Code provisions.

DisclosureSource® obtains maps from local jurisdictions and from the California Department of Conservation on a quarterly basis and has used those maps to determine if a Williamson Act contract exists on the property. The county assessor's office also maintains information on parcels affected by the Williamson Act. For more information contact the Department of Conservation, Division of Land Resource Protection at 916-324-0850 or visit its website <http://www.conservation.ca.gov/dlrp/lca>.

According to available maps:

A Williamson Act contract EXISTS on the property.

A Williamson Act contract DOES NOT EXIST on the property.

Supplemental Disclosures

Subject Property:

836 LIVE OAK AVENUE, MENLO PARK, CA 94025 APN: 071-274-080

RIGHT TO FARM DISCLOSURE

BACKGROUND INFORMATION / DISCUSSION:

California Civil Code section 1103.4 requires notice if a property is presently located within one mile of a parcel of real property designated as "Prime Farmland," "Farmland of Statewide Importance," "Unique Farmland," "Farmland of Local Importance," or "Grazing Land" on the most current county-level GIS "Important Farmland Map" issued by the California Department of Conservation, Division of Land Resource Protection, and if so, accompanied by the following notice:

NOTICE OF RIGHT TO FARM This property is located within one mile of a farm or ranch land designated on the current county-level GIS "Important Farmland Map," issued by the California Department of Conservation, Division of Land Resource Protection. Accordingly, the property may be subject to inconveniences or discomforts resulting from agricultural operations that are a normal and necessary aspect of living in a community with a strong rural character and a healthy agricultural sector. Customary agricultural practices in farm operations may include, but are not limited to, noise, odors, dust, light, insects, the operation of pumps and machinery, the storage and disposal of manure, bee pollination, and the ground or aerial application of fertilizers, pesticides, and herbicides. These agricultural practices may occur at any time during the 24-hour day. Individual sensitivities to those practices can vary from person to person. You may wish to consider the impacts of such agricultural practices before you complete your purchase. Please be advised that you may be barred from obtaining legal remedies against agricultural practices conducted in a manner consistent with proper and accepted customs and standards pursuant to Section 3482.5 of the Civil Code or any pertinent local ordinance.

According to the current county-level GIS "Important Farmland Map," issued by the California Department of Conservation, Division of Land Resource Protection, the subject property:

FINDINGS:

The property IS located within one mile of a farm or ranch land.

The property IS NOT located within one mile of a farm or ranch land.

Supplemental Disclosures

Subject Property:

836 LIVE OAK AVENUE, MENLO PARK, CA 94025 APN: 071-274-080

RADON DISCLOSURE

BACKGROUND INFORMATION / DISCUSSION:

Radon gas is a colorless, odorless radioactive gas that is produced by the natural decay of uranium, which is found in nearly all soils. Because radon is a gas, it can seep from the ground into the air in a house through openings in the ground, and its presence increases the risk of lung cancer.

DisclosureSource has obtained the following information from a 1999 study published by Lawrence Berkley National Laboratory and Columbia University, with support from the U.S. Department of Energy and the U.S. Environmental Protection Agency. Additional information may be found at <http://eetd.lbl.gov/IEP/high-radon/USgm.htm>.

The predicted median annual-average of all fifty-eight counties in California is below 2.0 pCi/L (picoCuries per liter of air). If the radon level is greater than 4pCi/L, the Environmental Protection Agency suggests remediation.

It is important to note that the median annual-average just listed is a prediction, and the actual median is subject to some uncertainty. Also, radon concentrations in a county may be highly variable. Some homes may have five times as high, or five times as low, a concentration as the median for a county. All areas have some high radon homes. Long-term (up to one year) measurement is generally recommended for the most accurate determination of radon levels. The U.S. Environmental Protection Agency recommends that all homes be tested for radon.

More information may be found at the Radon Project web site from the Columbia University Department of Statistics and Lawrence Berkeley National Laboratory at <http://www.stat.columbia.edu/radon>. This site may assist homeowners in deciding whether they have a serious radon problem and what to do about it.

The U.S. Environmental protection Agency and U.S. Geological Survey have also produced a map that assigns one of three zone designations based on radon potential to each county. This map is not meant to be used to determine whether a particular home should be tested for radon, but is used to assist various government agencies and organizations in focusing their radon program resources. Homes with high levels of radon have been found in all three zones. The three zone designations based on radon potential are:

Zone 1 Highest Potential (greater than 4 pCi/L)

Zone 2 Moderate Potential (from 2 to 4 pCi/L)

Zone 3 Low Potential (less than 2 pCi/L)

Supplemental Disclosures

Subject Property:

836 LIVE OAK AVENUE, MENLO PARK, CA 94025 APN: 071-274-080

HABITAT SENSITIVITY AREA DISCLOSURE: RED-LEGGED FROG BACKGROUND INFORMATION / DISCUSSION:

The California Endangered Species Act, Fish and Game Code, section 2051, states that there are certain species of fish, wildlife and plants that are in danger of, or threatened with, extinction because their habitats are being threatened, destroyed or adversely modified.

According to the U.S. Fish and Wildlife Service, critical habitat areas of the California red-legged frog include suitable aquatic habitat, or permanent still or slow moving bodies of water such as ponds, backwaters within streams or creeks, marshes, and lagoons. Other critical habitat areas are upland areas within the watershed boundary that are close in proximity to the water's edge, and upland or wetland areas that connect suitable aquatic habitats. Habitat areas have been threatened through agriculture, urbanization, mining, overgrazing, recreation, timber harvesting, invasion of non-native plants, impoundments, water diversions, reservoir construction, degraded water quality, and introduced predators and competitors.

Legislation declares that landowner cooperation is essential for conservation on those lands that have been identified as a habitat for endangered or threatened species. According to Section 2052.1 of the Fish and Game Code, if a person needs to address mitigation measures in relation to a particular impact on a threatened species, then those measures will be roughly proportional to the impact that the person has on those species. The required measures will be capable of successful implementation, and will maintain the person's objectives as much as possible in relation to section codes.

For the purposes of this report, "sensitivity areas" will include historical documentation of actual sightings, breeding areas, population locations as well as current and critical habitats. This document is to notify the buyer whether the Subject Property lies within an area known to be important to the conservation of the California Red-Legged Frog, which is listed as a state and/or federally threatened species.

Disclosure Source recommends the buyer contact the California Department of Fish & Game to ascertain what considerations might be involved as a result of being in this particular habitat sensitive area. For further information regarding the red-legged frog habitat sensitive area, please contact the Dept. of Fish & Game at 916-322-2493, or at www.dfg.ca.gov/whdab.

FINDINGS:

According to maps in the California Natural Diversity Database of the California Department of Fish and Game, and Critical Habitat Coverage maps from the U.S. Fish and Wildlife Service:

The property IS located within a California Red-Legged Frog habitat sensitive area.

The property IS NOT located within a California Red-Legged Frog habitat sensitive area.

Supplemental Disclosures

Subject Property:

836 LIVE OAK AVENUE, MENLO PARK, CA 94025 APN: 071-274-080

POSSIBLE NATURALLY OCCURRING ASBESTOS DISCLOSURE BACKGROUND INFORMATION / DISCUSSION:

Asbestos is the common name for a group of silicate minerals that are made of thin, strong fibers. It occurs naturally in certain geologic settings in California, most commonly in ultrabasic and ultramafic rock, including serpentine rock, and along associated faults. Chrysotile is the most common type of asbestos, and is often contained in serpentine rock. Serpentine rock is a typically grayish-green to bluish-black color rock that may be shiny in appearance, and is commonly found in the Sierra foothills, the Klamath Mountains, and Coast Ranges. While asbestos formation is more likely in the formations of these rocks, its presence is not certain.

Because asbestos is a mineral, asbestos fibers are generally stable in the environment. The fibers will not evaporate in the air. Some naturally occurring asbestos can become friable, or crushed into a powder. This may occur when vehicles drive over unpaved roads or driveways that are surfaced with ultrabasic, ultramafic or serpentine rock, when land is graded for building purposes, or at quarrying operations. Weathering and erosion may also naturally release asbestos. Friable asbestos can become suspended in the air, and under these conditions, asbestos fibers represent a significant risk to human health. Asbestos is a known carcinogen, and inhalation of asbestos may result in the development of lung cancer.

DisclosureSource has obtained geologic maps from the California Department of Conservation, Division of Mines and Geology, which detail areas within the state that contain naturally occurring ultrabasic and ultramafic rocks. Those properties whose underlying geologic substructure contains these types of rock, with their higher potential for asbestos content, have a higher chance of asbestos exposure, and thus may be in a potential asbestos hazard area.

FINDINGS:

According to Geologic Maps from the California Department of Conservation, Division of Mines and Geology, that outline areas containing ultrabasic and ultramafic rocks, which may have naturally occurring asbestos:

The property IS located in a potential asbestos hazard area.

The property IS NOT located in a potential asbestos hazard area.

Supplemental Disclosures

Subject Property:

836 LIVE OAK AVENUE, MENLO PARK, CA 94025 APN: 071-274-080

HABITAT SENSITIVITY AREA DISCLOSURE: CALIFORNIA TIGER SALAMANDER

BACKGROUND INFORMATION / DISCUSSION:

The California Endangered Species Act, Fish and Game Code, section 2051, states that there are certain species of fish, wildlife and plants that are in danger of, or threatened with, extinction because their habitats are being threatened, destroyed or adversely modified. The main provisions of this act generally parallel that of the Federal Endangered Species Act.

The California Tiger Salamander (*Ambystoma californiense*) has been listed by the U.S. Fish & Wildlife Service as threatened. As per this agency and the California Fish and Game Code section 2067, a "threatened species" is one that is likely to become an endangered species in the foreseeable future in the absence of...special protection and management efforts...."

According to the U.S. Fish and Wildlife Service, critical habitat areas of the California Tiger Salamander include "grasslands and low (under 1500 foot) foothill regions where lowland aquatic sites are available for breeding." They prefer temporary pools or ponds that are similar, such as stock ponds that are allowed to go dry. They are restricted to large vernal pools (wetlands that fill during fall and winter rains), vernal playas and large sag ponds. They also require the burrows of mammals where they can enter a dormant state. The decline of this salamander population is primarily due to the "loss and fragmentation of habitat from human activities and the encroachment of nonnative predators."

Legislation declares that landowner cooperation is essential for conservation on those lands that have been identified as a habitat for endangered or threatened species. According to Section 2052.1 of the Fish and Game Code, if a person needs to address mitigation measures in relation to a particular impact on a threatened species, then those measures will be roughly proportional to the impact that the person has on those species. The required measures will be capable of successful implementation, and will maintain the person's objectives as much as possible in relation to section codes.

For the purposes of this report, "sensitivity areas" will include historical documentation of actual sightings, breeding areas, population locations as well as current and critical habitats. This document is to notify the buyer whether the Subject Property lies within an area known to be important to the conservation of the California Tiger Salamander, which is listed as a state and/or federally threatened species.

Disclosure Source recommends the buyer contact the California Department of Fish & Game to ascertain what considerations might be involved as a result of being in this particular habitat sensitive area. For further information regarding the California Tiger Salamander habitat sensitive area, please contact the Dept. of Fish & Game at 916-322-2493, or at <http://www.dfg.ca.gov/whdab>

FINDINGS:

According to maps in the California Natural Diversity Database of the California Department of Fish and Game, and Critical Habitat Coverage maps from the U.S. Fish and Wildlife Service:

The property IS located within a California Tiger Salamander habitat sensitive area.

The property IS NOT located within a California Tiger Salamander habitat sensitive area.

Supplemental Disclosures

Subject Property:

836 LIVE OAK AVENUE, MENLO PARK, CA 94025 APN: 071-274-080

SAN FRANCISCO BAY CONSERVATION AND DEVELOPMENT COMMISSION JURISDICTION:

BACKGROUND INFORMATION / DISCUSSION:

Concern for the future of San Francisco Bay prompted the California Legislature to create the San Francisco Bay Conservation and Development Commission (BCDC) in 1965. This 27-member commission is made up of appointees from various local governments and state and federal agencies.

California Civil Code Section 1103.4 Et Seq. requires transferors and/or their agent(s) to disclose to prospective transferees written notice if the property is located within the jurisdiction of the San Francisco Bay Conservation and Development Commission, and if so, accompanied by the following notice:

Notice of San Francisco Bay Conservation and
Development Commission Jurisdiction

This property is located within the jurisdiction of the San Francisco Bay Conservation and Development Commission. Use and development of property within the commission's jurisdiction may be subject to special regulations, restrictions, and permit requirements. You may wish to investigate and determine whether they are acceptable to you and your intended use of the property before you complete your transaction.

The BCDC specifically notes that there are no official maps that outline the jurisdiction of the BCDC, including those maps in the San Francisco Bay Plan or other BCDC documents. According to the BCDC website:

The Commission's jurisdiction is legally delineated by California statute and is determined and implemented only by the Commission's review of applications, projects, and violations, on a case-by-case basis. Therefore, you must contact the Commission in order to determine if a project falls within its jurisdiction.

Thus, although information is available on the BCDC website at www.bcdc.ca.gov, the BCDC is stating that such information should not be relied upon for jurisdiction questions. Furthermore, THE INFORMATION PRESENTED HERE IS NOT TO BE RELIED UPON TO DETERMINE IF A PROPERTY IS WITHIN BCDC JURISDICTION, AND THE ACCOMPANYING NOTICE OF INCLUSION IN BCDC JURISDICTION, IF SO LOCATED, IS NOT INCLUDED IN INFORMATION PROVIDED BY DISCLOSURESOURCE.

IN ORDER TO OBTAIN THE CASE-BY-CASE INFORMATION REGARDING WHETHER THE SUBJECT PROPERTY IS WITHIN THE BCDC'S JURISDICTION, YOU SHOULD CONTACT THE BCDC DIRECTLY. THE TELEPHONE NUMBER FOR THE BCDC IS (415) 352-3600.

The responsibilities of the BCDC include regulating all filling and dredging in the Bay and the Bay system, including sloughs and certain creeks and tributaries, as well as salt ponds and other areas diked-off from the Bay; protection of the Suisun Marsh; regulating development near the Bay; overseeing shoreline usage; and working in conjunction with state and federal activities for effective protection and use of the Bay.

According to the Commission website, it should be contacted for projects involving any kind of fill, extraction of materials, development, redevelopment, repair, dredging, or change in use in any area subject to tidal action in or around San Francisco Bay, South San Francisco Bay, San Pablo Bay, Suisun Marsh, and the Carquinez Strait, including all tidal sloughs, wetlands, creeks and rivers, marshlands, salt ponds, managed wetlands, the shoreline band, and the Priority Use Areas described in the Bay Plan.

Projects in these areas may require a permit according to State law, and violations of State law may result in civil and criminal penalties.

Supplemental Disclosures

Subject Property:

836 LIVE OAK AVENUE, MENLO PARK, CA 94025 APN: 071-274-080

METHAMPHETAMINE CONTAMINATED PROPERTY DISCLOSURE

BACKGROUND INFORMATION / DISCUSSION:

California law (Health and Safety Code Section 25400.28) requires property owners to notify prospective buyers in writing of any pending order that would prevent the use or occupancy of a property because of methamphetamine laboratory activity, and to provide the prospective buyer with a copy of the pending order. Receipt of a copy of the pending order shall be acknowledged in writing by the prospective buyer.

The "Methamphetamine Contaminated Property Cleanup Act of 2005," chapter 6.9.1 specifies human occupancy standards for property that is subject to the act. These standards will be replaced by any that are devised by the Department of Toxic Substances Control, in consultation with the Office of Environmental Substances Control. In addition, this Act outlines procedures for local authorities in dealing with methamphetamine contaminated properties, including the use of a property lien. This disclosure is meant to inform prospective buyers of California disclosure law regarding meth lab activity, and does not indicate or imply that a particular property is or has been contaminated according to this law.

Supplemental Disclosures

Subject Property:

836 LIVE OAK AVENUE, MENLO PARK, CA 94025 APN: 071-274-080

FLOOD INSURANCE DISCLOSURE

BACKGROUND INFORMATION/DISCUSSION:

Floods can have a devastating effect on communities, causing loss of life, property damage, and loss of income, and can have an adverse effect on government functioning. As such, the federal government has designed measures that are intended to aid disaster assistance by encouraging insurance coverage for those properties in flood disaster areas.

In addition to the flood disclosure in the Natural Hazard Disclosure Statement, Federal law {U.S. Code Title 42, Chapter 68, subchapter III, § 5154a(b)(1)} requires a transferor, no later than the date on which a property is to be transferred, to notify a transferee of the requirement to purchase and maintain flood insurance, if disaster relief assistance (including a loan assistance payment) has been previously provided on that property and such assistance was conditioned on obtaining flood insurance according to Federal law.

If a transferee fails to obtain and maintain flood insurance on a property disclosed to have been in a previous federal disaster area and that received disaster relief assistance, then no Federal disaster relief assistance will be made available should that property subsequently be in a flood disaster area.

If a transferor fails to notify a transferee of the requirement to purchase and maintain flood insurance because of said property's inclusion in a Federal disaster area and Federal disaster relief assistance received for that property, and the transferee does not obtain and maintain flood insurance, then should that property be damaged by a flood disaster and receive Federal disaster relief assistance, the transferor will be required to reimburse the Federal Government for the amount of that assistance for that property.

State law (SBX1 7, Chaptered October 10, 1995) also prohibits "state disaster assistance from being provided to a person required to maintain flood insurance by state or federal law, who has canceled or failed to maintain that coverage."

The information contained here is not intended to indicate whether a property has been in a Federal disaster area and has received Federal disaster relief assistance, but merely to indicate an additional flood insurance disclosure requirement related to future disaster relief assistance availability.

Supplemental Disclosures

Subject Property:

836 LIVE OAK AVENUE, MENLO PARK, CA 94025 APN: 071-274-080

ENERGY EFFICIENCY STANDARDS AND DUCT SEALING REQUIREMENTS DISCLOSURE

BACKGROUND INFORMATION / DISCUSSION:

The Energy Policy and Conservation Act directs the Department of Energy (DOE) to establish minimum efficiency standards for various products, including central air conditioners and heat pumps. The DOE has amended the energy conservation standards for residential central air conditioners and heat pumps manufactured for sale in the United States. As of January 23, 2006, these products are required to be manufactured with an energy rating of 13 SEER (SEER, Seasonal Energy Efficiency Ratio, is the measurement of energy efficiency for the cooling performance of central air conditioners and heat pumps). This amended SEER rating is 30 percent more efficient than 10 SEER, the previous standard. This new standard applies to split system air conditioners and heat pumps and small duct, high velocity systems manufactured after January 23, 2006. Products manufactured prior to this date with a SEER rating of less than 13 may still be sold and installed. Homeowners are not required to replace or upgrade existing central air conditioning units or heat pumps to comply with the new standards. DisclosureSource recommends that the potential buyer of the subject property verify the SEER rating of the central air conditioning or heat pump system through a professional such as a home inspector or through the California Home Energy Efficiency Rating Services. This agency, a home energy rating provider, is a non-profit organization that promotes energy efficiency through comprehensive analyses of homes. Additional information may be found at http://www.eere.energy.gov/buildings/appliance_standards/residential/central_ac_hp.html or at www.cheers.org

The California Energy Commission outlines the new duct sealing requirements in a letter to homeowners, which states:

Beginning October 1, 2005, you must have your home's ducts tested for leaks when you have a central air conditioner or furnace installed or replaced. Ducts that leak 15 percent or more must be repaired to reduce the leaks. After your contractor tests and fixes the ducts, you choose whether to have an approved third-party field verifier check to make sure the duct testing and sealing was done properly or to have your house included in a random sample where one in seven duct systems are checked.

Duct sealing is not required in the following situations: 1) when homes are in specific coastal climates; 2) when systems have less than 40 feet of ductwork in unconditioned spaces like attics, garages, crawlspaces, basements or outside the building, or 3) when ducts are constructed, insulated or sealed with asbestos. There also are specific alternatives that allow high efficiency equipment and added duct insulation to be installed instead of fixing duct leaks.

You also should know that any contractor failing to obtain a required building permit and failing to test and repair your ducts is violating the law and exposing you to additional costs and liability. Real estate law requires you to disclose to potential buyers and appraisers whether or not you obtained required permits for work done on your house. If you do not obtain a permit, you may be required to bring your home into compliance with code requirements for that work and you may have to pay penalty permit fees and fines prior to selling your home.

According to the California Energy Commission, these duct sealing requirements apply when the following are replaced: the air handler, the outdoor condensing unit of a split system air conditioner or heat pump, the cooling or heating coil, or the furnace heat exchanger.

More information may be found at www.energy.ca.gov/title24/changeout.

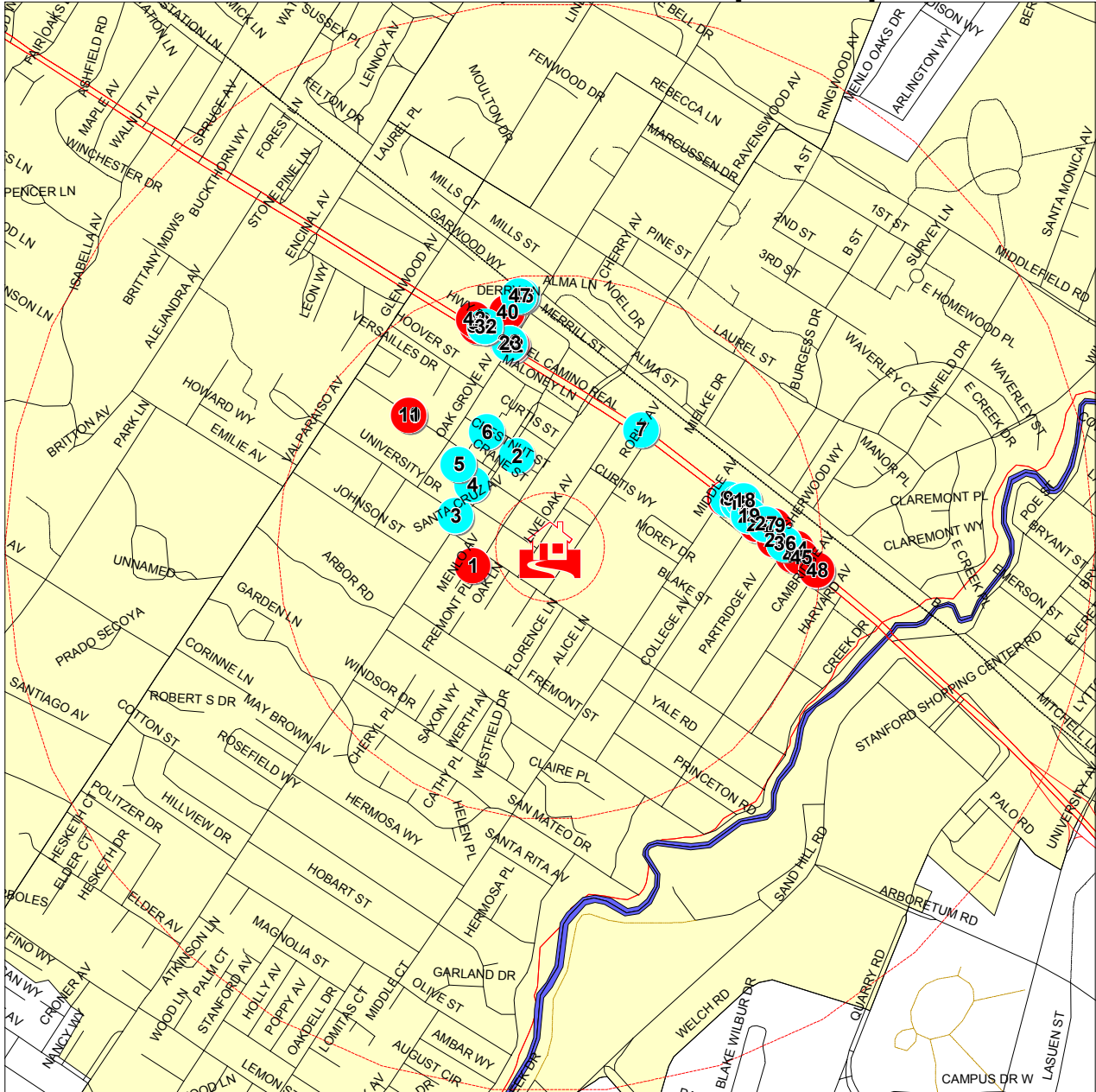
FINDINGS:


Based on climate zone maps issued by the California Energy Commission:

The property IS located in a designated climate zone in which properties are subject to duct sealing and testing requirements set forth by the California Energy Commission.

The property IS NOT located in a designated climate zone in which properties are subject to duct sealing and testing requirements set forth by the California Energy Commission.

Environmental Information Report Map



■ NPL	■ RCRA Corrects	■ CalSites	
● TSD and TSDG	● NFRAP	● CERCLS	
■ UST	■ AST	● LUST	

Subject Property: 836 LIVE OAK AVENUE MENLO PARK, CA 94025

This map is for your aid in locating the subject property in relation to California Civil Code section 1102.6b & 1102.6c natural hazard areas. It is intended for information purposes only. The company assumes no liability (express or implied) for any loss occurring by reason of misinterpretation, misuse, or sole reliance thereon.

EXPLANATION OF INFORMATION SOURCES, ENVIRONMENTAL TERMS AND COMMONLY USED ACRONYMS

1. SITE DISTRIBUTION SUMMARY

The “Site Distribution Summary” of the Environmental Information Report, is divided into three categories. They are classified as A, B, and C.

The sites identified within Category A represent listing of locations researched within a one mile (1) radius of the subject property. Sites identified within this category are those with known environmental concerns/contamination.

The sites identified within Category B represent listing of locations researched within one-half (1/2) mile radius of the subject property. Sites identified within this category are those possessing the potential to release hazardous substances into the environment. (In example) These are facilities who are permitted to treat, store, or dispose of hazardous substances.

The sites identified within Category C represent listing of locations researched within one-eighth (1/8) mile radius of the subject property. Sites identified within this category are those that have Aboveground Storage Tanks (AST) and Underground Storage Tanks (UST). This database is merely a listing of those tanks that have been registered with the appropriate agencies.

The radii searches are divided into three separate identifiable columns that correspond with each “alpha” category.

2. EXPLANATION OF DATABASES RESEARCHED

The Explanation of Databases Researched identifies and provides details on the information sources used to create the report. It also defines the acronyms and certain environmental terminology used throughout the report.

National Priority List (NPL)

This database includes a listing of all U.S. Environmental Protection Agency (EPA) sites that fall under the Superfund program. The superfund program was designed to provide federal resources to assist in facilitating remediation of the United State’s most environmentally impacted sites (based on the severity of the substance problem identified). Any site identified in this database will require remedial action or a final investigation prior to being removed from the National Priority List.

Specific questions regarding these sites should be directed to the United States Environmental Protection Agency. Regional office location:

75 Hawthorne Street, San Francisco, CA 94105. (800) 424.9346.

State Priority List (SPL) also known as Annual Work plan is an information database for locations identified by the State of California, Department of Toxic Control Substances as having released hazardous substances. A state government agency will be noted as responsible for providing funding for remedial actions if the site does not receive funding through the Environmental Protection Agency.

Information for these sites is available by contacting the State of California Environmental Protection Agency Department of Toxic Substances Control 400 P Street Sacramento, CA 95812-0806. (916) 323.3400.

Corrective Action Order (CORRACTS)

Treatment, storage, or disposal of chemical or hazardous substances exposes the possibility for a release of these materials into the environment. If a release is reported to the EPA and/or local governing agency, a “Corrective action order” should also be filed with the appropriate agency.

For further information contact The State of California Environmental Protection Agency, integrated Waste Management Board, Department of Permitting and Planning: 8800 Cal Center Dr, Sacramento, CA 95826. (916) 341.6349.

Resource Conservation and Recovery Act (RCRA) Treatment, Storage, Disposal (TSD)

This is a listing of facilities permitted under the Resource Conservation and Recovery Act (RCRA) to treat, store, or dispose of hazardous materials or substances. Entities operating in this capacity must first complete an application process with the Environmental Protection Agency. Upon successful completion, they are issued an identification number for monitoring and/or reporting purposes.

Specific questions regarding a particular site should be addressed to a) The State of California Environmental Protection Agency Department of Toxic Substances Control 400 P Street Sacramento, CA 95812-0806. (916) 323.3400. OR b) The United States Environmental Protection Agency Regional office location: 75 Hawthorne Street, San Francisco, CA 94105. (800) 424.9346.

Comprehensive Environmental Response, Compensation, and Liability Information System (CERCLIS)

This data system is maintained by the United States Environmental Protection Agency. It maintains data for sites the agency has investigated (or is investigating) for potential hazardous substance contamination. This listing of a site on this database precludes it from being placed on the National Priority List (NPL). For further information on sites found within this database, please contact The United States Environmental Protection Agency (Regional Main Office) 75 Hawthorne Street, San Francisco, California, 94105. (800) 424.9346.

No Further Remedial Action Planned (NFRAP)

In most situations, sites identified under this category have been removed from the CERCLIS database. Reasons for removal include, but are not limited to the initial investigation revealing (a) no substance was found; (b) the substance was removed; or (c) the occurrence did not require Federal NPL consideration. Specific site information is retained by certain government agencies as sources for potential contamination or in the event that future conditions warrant cleanup activities. Additional information is available from The United States Environmental Protection Agency (Regional Main Office) 75 Hawthorne Street, San Francisco, California, 94105. (800) 424.9346. The State of California Environmental Protection Agency, Department of Toxic Substances Control is also available for answering questions regarding sites within California. (916) 323.3400.

EXPLANATION OF INFORMATION SOURCES, ENVIRONMENTAL TERMS AND COMMONLY USED ACRONYMS

Leaking Underground Storage Tank (LUST)

Leaking underground storage tanks are a major source of soil and ground water contamination. The State Water Resources Control Board and its regional Water Quality Control Boards throughout California manage data on locations that have confirmed release of a substance, or those sites that possess the potential to release substances.

It is noteworthy to impart the fact that leaking tanks are rarely removed from the State Water Resources Control Board's Underground Storage Tank database. For further information concerning leaking tanks, contact the State of California Environmental Protection Agency State Water Resources Control Board (Office of Underground Storage Tanks) 901 P Street, Sacramento, CA 95814. (916) 341.5851.

If your property is located within the San Francisco bay area, the Santa Clara Valley Water District maintains an extensive database of leaking underground storage tanks for the bay area. The district's telephone number is (408) 265.2600

Solid Waste Land Fills (SWLF)

Sites classified as Solid Waste Land Fills include: landfills (both active and inactive), incinerators, transfer stations, recycling centers, and other facilities where solid waste is treated or stored. The Solid Waste Information System (SWIS) provides information using a variety of search capability (i.e. location, operator, owner, activities, and waste types). For further information pertaining to Solid Waste Land Fills, please contact the State of California Environmental Protection Agency, Integrated Waste Management Board 8800 Cal Center Drive Sacramento, California 95826. (916) 255.4021.

Aboveground Storage Tanks (AST) and Underground Storage Tanks (UST)

Database information is supplied and maintained by the State of California Environmental Protection Agency, the Office of the State Fire Marshall and the State Water Resources Control Board. Data is available for above (and below) ground storage tanks containing petroleum based products and/ or by-products or other hazardous substances. If you would like further information, please contact The State of California Environmental Protection Agency 901 "P" Street Sacramento, California 95814. (916) 341.5851.

Un-Locatable Sites

For reporting purposes, these potential hazard sites are missing certain pieces of relevant data, such as: street addresses, zip codes, city, or county information. This may be the result of limited governmental records or data. While the site may in fact exist, the absence of accurate (or missing) information may create the inability to delineate the property's radial distance in relation to the subject property on a map.

ENVIRONMENTAL INFORMATION REPORT











PROPERTY INFORMATION

836 LIVE OAK AVENUE
 MENLO PARK, CA 94025

CLIENT INFORMATION

KATRINA EDWARDS
 TRIUMPH PROPERTY SERVICES
 3101 Middlefield Road Unit 3
 Palo Alto, 94306 CA

ENVIRONMENTAL RISK SUMMARY

	Up to 1/8 Mile	1/8 to 1/2 Mile	1/2 to 1 Mile
CATEGORY A: (SITE WITH KNOWN ENVIRONMENTAL CONCERNS)			
 National Priority List (Superfund site)	0	0	0
 Reported Release by Treatment, Storage and Disposal Facility	0	0	0
 Prioritized for remediation by the State of California State Priority List	0	0	0
CATEGORY B: (SITES WITH POTENTIAL ENVIRONMENTAL CONCERNS)			
 Treatment, Storage, Disposal and Generator Locations	0	18	
 Monitored by the U.S. EPA, NFRAP	0	0	
 Being Considered for National Priority List	0	0	
 Leaking Underground Storage Tanks	0	30	
 Solid Waste Land Fills, Incinerators, or Transfer Stations	0	0	
CATEGORY C: (SITES CONDUCTING ENVIRONMENTALLY SENSITIVE BUSINESS ACTIVITIES)			
 With registered Under-ground Storage tank(s)	0		
 With registered Above-ground Storage tank(s)	0		

Record ID# 1	Please refer to page #2 for contact information regarding this site.
Site Name: NICHOLSON PROPERTY Address: 931 MENLO PARK MENLO PARK CA, 94025 Site Type: Leaking Underground Storage Tank Status: COMPLETED - CASE CLOSED	Distance/Direction: 0.15 miles W
Record ID# 2	Please refer to page #1 for contact information regarding this site.
Site Name: PACIFIC BELL Address: 1050 CHESTNUT STREET	Distance/Direction: 0.18 miles NW
Site Type: Hazardous Waste Treatment, Storage, Disposal Facility Status: SMALL QUANTITY GENERATOR	
Record ID# 3	Please refer to page #1 for contact information regarding this site.
Site Name: HOOT & TOOT CLEANERS Address: 875 SANTA CRUZ AVE	Distance/Direction: 0.18 miles W
Site Type: Hazardous Waste Treatment, Storage, Disposal Facility Status: SMALL QUANTITY GENERATOR	
Record ID# 4	Please refer to page #1 for contact information regarding this site.
Site Name: MENLO FABRICARE Address: 824 SANTA CRUZ AVE MENLO PARK CA, 94025	Distance/Direction: 0.18 miles NW
Site Type: Hazardous Waste Treatment, Storage, Disposal Facility Status: SMALL QUANTITY GENERATOR	
Record ID# 5	Please refer to page #1 for contact information regarding this site.
Site Name: MENLO CAMERA Address: 773 SANTA CRUZ AVE MENLO PARK CA, 94025	Distance/Direction: 0.23 miles NW
Site Type: Hazardous Waste Treatment, Storage, Disposal Facility Status: SMALL QUANTITY GENERATOR	
Record ID# 6	Please refer to page #1 for contact information regarding this site.
Site Name: LUX DRY CLEANERS Address: 1135 CHESTNUT ST MENLO PARK CA, 94025	Distance/Direction: 0.24 miles NW
Site Type: Hazardous Waste Treatment, Storage, Disposal Facility Status: SMALL QUANTITY GENERATOR	
Record ID# 7	Please refer to page #1 for contact information regarding this site.
Site Name: CREATIVE DESIGNS BY DENISE Address: 805 EL CAMINO REAL	Distance/Direction: 0.27 miles NE
Site Type: Hazardous Waste Treatment, Storage, Disposal Facility Status: SMALL QUANTITY GENERATOR	
Record ID# 8	Please refer to page #2 for contact information regarding this site.
Site Name: SHELL Address: 495 EL CAMINO REAL	Distance/Direction: 0.33 miles E
Site Type: Leaking Underground Storage Tank Status: COMPLETED - CASE CLOSED	
Record ID# 9	Please refer to page #1 for contact information regarding this site.
Site Name: RITE AID CORP NO 5887 Address: 625 EL CAMINO REAL	Distance/Direction: 0.34 miles E
Site Type: Hazardous Waste Treatment, Storage, Disposal Facility Status: SMALL QUANTITY GENERATOR	

Record ID# 10

Please refer to page #2 for contact information regarding this site.

Site Name: COLLEGE PARK CONVALESCENT
Address: 1275 CRANE
MENLO PARK CA, 94025
Site Type: Leaking Underground Storage Tank
Status: COMPLETED - CASE CLOSED

Distance/Direction: 0.35 miles NW

Record ID# 11

Please refer to page #2 for contact information regarding this site.

Site Name: COLLEGE PARK CONVALESCENT
Address: 1275 CRANE ST

Site Type: Leaking Underground Storage Tank
Status: CASE CLOSED

Distance/Direction: 0.35 miles NW

Record ID# 12

Please refer to page #2 for contact information regarding this site.

Site Name: MAGNUSSEN BUICK-GMC
Address: 550 EL CAMINO REAL

Site Type: Leaking Underground Storage Tank
Status: COMPLETED - CASE CLOSED

Distance/Direction: 0.36 miles E

Record ID# 13

Please refer to page #2 for contact information regarding this site.

Site Name: MAGNUSSEN BUICK GMC
Address: 550 EL CAMINO REAL
MENLO PARK CA, 94025
Site Type: Leaking Underground Storage Tank
Status: LEAK BEING CONFIRMED

Distance/Direction: 0.36 miles E

Record ID# 14

Please refer to page #1 for contact information regarding this site.

Site Name: MUCCI BUICK PONTIAC GMC
Address: 550 EL CAMINO REAL
MENLO PARK CA, 94025
Site Type: Hazardous Waste Treatment, Storage, Disposal Facility
Status: SMALL QUANTITY GENERATOR

Distance/Direction: 0.36 miles E

Record ID# 15

Please refer to page #1 for contact information regarding this site.

Site Name: MENLO PARK BUICK POINTIAC G M C
Address: 550 EL CAMINO REAL
MENLO PARK CA, 94025
Site Type: Hazardous Waste Treatment, Storage, Disposal Facility
Status: SMALL QUANTITY GENERATOR

Distance/Direction: 0.36 miles E

Record ID# 16

Please refer to page #2 for contact information regarding this site.

Site Name: STANFORD LINCOLN MERCURY, FORMER
Address: 444 EL CAMINO REAL

Site Type: Leaking Underground Storage Tank
Status: OPEN - SITE ASSESSMENT

Distance/Direction: 0.37 miles E

Record ID# 17

Please refer to page #1 for contact information regarding this site.

Site Name: STANFORD LINCOLN MERCURY
Address: 444 EL CAMINO REAL

Site Type: Hazardous Waste Treatment, Storage, Disposal Facility
Status: SMALL QUANTITY GENERATOR

Distance/Direction: 0.37 miles E

Record ID# 18

Please refer to page #1 for contact information regarding this site.

Site Name: STANFORD LINCOLN MERCURY
Address: 444 EL CAMINO REAL

Site Type: Hazardous Waste Treatment, Storage, Disposal Facility
Status: NO LONGER REGULATED

Distance/Direction: 0.37 miles E

Record ID# 19

Please refer to page #1 for contact information regarding this site.

Site Name: SHELL OIL CO Distance/Direction: 0.37 miles E
Address: 495 EL CAMINO
MENLO PARK CA, 94025
Site Type: Hazardous Waste Treatment, Storage, Disposal Facility
Status: SMALL QUANTITY GENERATOR

Record ID# 20

Please refer to page #2 for contact information regarding this site.

Site Name: SHELL Distance/Direction: 0.37 miles E
Address: 495 EL CAMINO REAL

Site Type: Leaking Underground Storage Tank
Status: CASE CLOSED

Record ID# 21

Please refer to page #2 for contact information regarding this site.

Site Name: KULAKOFF DEVELOPMENT Distance/Direction: 0.38 miles N
Address: 1190 EL CAMINO REAL

Site Type: Leaking Underground Storage Tank
Status: CASE CLOSED

Record ID# 22

Please refer to page #2 for contact information regarding this site.

Site Name: KULAKOFF DEVELOPMENT Distance/Direction: 0.38 miles N
Address: 1190 EL CAMINO REAL
MENLO PARK CA, 94025
Site Type: Leaking Underground Storage Tank
Status: COMPLETED - CASE CLOSED

Record ID# 23

Please refer to page #1 for contact information regarding this site.

Site Name: MENLO HOLIDAY CLEANER Distance/Direction: 0.38 miles N
Address: 1196 EL CAMINO REAL
MENLO PARK CA, 94025
Site Type: Hazardous Waste Treatment, Storage, Disposal Facility
Status: SMALL QUANTITY GENERATOR

Record ID# 24

Please refer to page #2 for contact information regarding this site.

Site Name: EXXON 7-0225 Distance/Direction: 0.38 miles E
Address: 389 EL CAMINO REAL
MENLO PARK CA, 94025
Site Type: Leaking Underground Storage Tank
Status: COMPLETED - CASE CLOSED

Record ID# 25

Please refer to page #2 for contact information regarding this site.

Site Name: B P OIL (INDEPENDENT) Distance/Direction: 0.38 miles N
Address: 1200 EL CAMINO REAL

Site Type: Leaking Underground Storage Tank
Status: COMPLETED - CASE CLOSED

Record ID# 26

Please refer to page #2 for contact information regarding this site.

Site Name: BP Distance/Direction: 0.38 miles N
Address: 1200 EL CAMINO REAL

Site Type: Leaking Underground Storage Tank
Status: CASE CLOSED

Record ID# 27

Please refer to page #1 for contact information regarding this site.

Site Name: STANFORD LINCOLN MERCURY Distance/Direction: 0.4 miles E
Address: 444 EL CAMINO REAL

Site Type: Hazardous Waste Treatment, Storage, Disposal Facility
Status: SMALL QUANTITY GENERATOR

Record ID# 28

Please refer to page #2 for contact information regarding this site.

Site Name: OASIS

Distance/Direction: 0.41 miles E

Address: 329 EL CAMINO REAL
MENLO PARK CA, 94025

Site Type: Leaking Underground Storage Tank

Status: COMPLETED - CASE CLOSED

Record ID# 29

Please refer to page #2 for contact information regarding this site.

Site Name: LUTZ FORD

Distance/Direction: 0.41 miles E

Address: 350 EL CAMINO REAL

Site Type: Leaking Underground Storage Tank

Status: COMPLETED - CASE CLOSED

Record ID# 30

Please refer to page #2 for contact information regarding this site.

Site Name: STANFORD CADILLAC

Distance/Direction: 0.42 miles N

Address: 1300 EL CAMINO REAL

Site Type: Leaking Underground Storage Tank

Status: COMPLETED - CASE CLOSED

Record ID# 31

Please refer to page #2 for contact information regarding this site.

Site Name: STANFORD CADILLAC

Distance/Direction: 0.42 miles N

Address: 1300 EL CAMINO REAL
MENLO PARK CA, 94025

Site Type: Leaking Underground Storage Tank

Status: CASE CLOSED

Record ID# 32

Please refer to page #1 for contact information regarding this site.

Site Name: ANDERSON CADILLAC OLDSMOBILE

Distance/Direction: 0.42 miles N

Address: 1300 EL CAMINO REAL
MENLO PARK CA, 94025

Site Type: Hazardous Waste Treatment, Storage, Disposal Facility

Status: SMALL QUANTITY GENERATOR

Record ID# 33

Please refer to page #2 for contact information regarding this site.

Site Name: CHEVRON

Distance/Direction: 0.43 miles N

Address: 1377 EL CAMINO REAL
MENLO PARK CA, 94025

Site Type: Leaking Underground Storage Tank

Status: REMEDIAL ACTION

Record ID# 34

Please refer to page #2 for contact information regarding this site.

Site Name: CHEVRON 9-6375

Distance/Direction: 0.43 miles N

Address: 1377 EL CAMINO REAL

Site Type: Leaking Underground Storage Tank

Status: COMPLETED - CASE CLOSED

Record ID# 35

Please refer to page #2 for contact information regarding this site.

Site Name: EXXON

Distance/Direction: 0.43 miles E

Address: 389 EL CAMINO REAL

Site Type: Leaking Underground Storage Tank

Status: REMEDIAL ACTION

Record ID# 36

Please refer to page #1 for contact information regarding this site.

Site Name: MENLO PARK EXXON

Distance/Direction: 0.43 miles E

Address: 389 EL CAMINO REAL

Site Type: Hazardous Waste Treatment, Storage, Disposal Facility

Status: SMALL QUANTITY GENERATOR

Record ID# 37

Please refer to page #2 for contact information regarding this site.

Site Name: TOSCO #3652

Distance/Direction: 0.43 miles N

Address: 1380 EL CAMINO REAL
MENLO PARK CA, 94025

Site Type: Leaking Underground Storage Tank

Status: COMPLETED - CASE CLOSED

Record ID# 38

Please refer to page #2 for contact information regarding this site.

Site Name: TOSCO

Distance/Direction: 0.43 miles N

Address: 1380 EL CAMINO REAL

Site Type: Leaking Underground Storage Tank

Status: PRELIM. SITE ASSES. WKPLN SUBM

Record ID# 39

Please refer to page #2 for contact information regarding this site.

Site Name: TOSCO

Distance/Direction: 0.43 miles N

Address: 1380 EL CAMINO REAL

Site Type: Leaking Underground Storage Tank

Status: PRELIM. SITE ASSES. WKPLN SUBM

Record ID# 40

Please refer to page #2 for contact information regarding this site.

Site Name: WO SING CLEANERS

Distance/Direction: 0.44 miles N

Address: 570 DERRY
MENLO PARK CA, 94025

Site Type: Leaking Underground Storage Tank

Status: REMEDIATION PLAN

Record ID# 41

Please refer to page #2 for contact information regarding this site.

Site Name: RED CARPET CAR WASH

Distance/Direction: 0.44 miles NW

Address: 1436 EL CAMINO REAL
MENLO PARK CA, 94025

Site Type: Leaking Underground Storage Tank

Status: PRELIM. SITE ASSES. WKPLN SUBM

Record ID# 42

Please refer to page #2 for contact information regarding this site.

Site Name: RED CARPET CAR WASH

Distance/Direction: 0.44 miles NW

Address: 1436 EL CAMINO REAL
MENLO PARK CA, 94025

Site Type: Leaking Underground Storage Tank

Status: OPEN - REMEDIATION

Record ID# 43

Please refer to page #2 for contact information regarding this site.

Site Name: RICHARD ANN BEACON

Distance/Direction: 0.45 miles E

Address: 275 EL CAMINO REAL

Site Type: Leaking Underground Storage Tank

Status: COMPLETED - CASE CLOSED

Record ID# 44

Please refer to page #2 for contact information regarding this site.

Site Name: LUTZ FORD

Distance/Direction: 0.45 miles E

Address: 350 EL CAMINO REAL

Site Type: Leaking Underground Storage Tank

Status: REMEDIAL ACTION

Record ID# 45

Please refer to page #2 for contact information regarding this site.

Site Name: OASIS

Distance/Direction: 0.46 miles E

Address: 329 EL CAMINO REAL

Site Type: Leaking Underground Storage Tank

Status: CASE CLOSED

Record ID# 46

Please refer to page #1 for contact information regarding this site.

Site Name: WOSING CLEANERS

Distance/Direction: 0.46 miles N

Address: 570 DERRY LANE
MENLO PARK CA, 94025

Site Type: Hazardous Waste Treatment, Storage, Disposal Facility

Status: SMALL QUANTITY GENERATOR

Record ID# 47

Please refer to page #1 for contact information regarding this site.

Site Name: BILL MUMFORD S BODY SHOP

Distance/Direction: 0.46 miles N

Address: 560 DERRY LANE

Site Type: Hazardous Waste Treatment, Storage, Disposal Facility

Status: SMALL QUANTITY GENERATOR

Record ID# 48

Please refer to page #2 for contact information regarding this site.

Site Name: RICHARD ANN BEACON

Distance/Direction: 0.49 miles E

Address: 275 EL CAMINO REAL

Site Type: Leaking Underground Storage Tank

Status: CASE CLOSED

CONDITIONS, STIPULATIONS, LIMITATIONS & DISCLAIMERS

Purpose of Environmental Information Report

The purpose of the Environmental Information Report (EIR) is to assist the seller(s) in satisfying their general disclosure obligations and provide general information (including reference aids) regarding the sale property's proximity to area(s) identified by appropriate County, State, and/or Federal Agencies as possessing (either presently or historically) an environmental concern.

Services Provided by DisclosureSource®

In preparing the EIR, DisclosureSource researched (or caused to be researched) the following public records and information sources:

1. Federal Environmental Protection Agency National Priority List (NPL)
2. Federal Environmental Protection Agency Resource Conservation and Recovery Act Corrective Action sites database (RCRA/CORRACTS)
3. State of California Priority List Sites (SPL)
4. Federal Environmental Protection Agency database of NFRAP sites
5. Federal Environmental Protection Agency Resource, Conservation and Recovery Act Treatment, Storage and Disposal sites (RCRA/TSD)
6. State of California Solid Waste Information System database (SWIS)
7. Leaking Under-Ground Storage Tank Information System (LUST/LUSTIS)
8. Federal Environmental Protection Agency Resource Conservation and Recovery Act Large Quantity Generators database (RCRA-LQG)
9. Federal Environmental Protection Agency Resource Conservation and Recovery Act Small Quantity Generators database (RCRA-SQG)

The information contained in this report has been obtained from publicly available data sources and may include information produced from third-party sources other than DisclosureSource. Although reasonable care has been exercised by DisclosureSource in compiling the data and information contained in the report, DisclosureSource disclaims any liability for any errors, omissions, and inaccuracies therein.

In performing services for Recipient(s), DisclosureSource has acted as an expert only to the extent that DisclosureSource has utilized its experience in locating, reviewing and reporting the contents of the lists, maps and other specific public records referred to above. DisclosureSource has not verified the accuracy of those lists, maps and public records, and does not insure, warrant or guarantee that they are accurate and up to date.

DisclosureSource Is Not Acting As An Insurance Company In Performing Services Or Preparing This Report For Recipient(s). This Report Is Not An Insurance Policy.

The Data Presented In This Report Does Not Constitute Legal Or Professional Opinions And Is Not Intended As An Environmental Risk Audit Or Assessment.

Notice to Buyer

DisclosureSource provides the EIR and any additional information contained in the EIR for the benefit of all Recipient(s), including Buyer. DisclosureSource considers Buyer to be a contracting party who is subject to the explanation of services, limitations and disclaimers herein, and by signing the receipt acknowledgement for this report, Buyer expressly agrees to receive the services, and be bound by the limitations and disclaimers herein.

If for any reason Buyer does not intend to be bound by the limitations and disclaimers herein, or otherwise finds the EIR unacceptable, Buyer should immediately contact Seller, Seller's agent and DisclosureSource.

Disclaimer Notice to Third Parties

The information contained in this report is intended for the exclusive benefit and use of Recipient(s). DisclosureSource expressly disclaims all liability, including liability for breach of contract and negligence, to persons other than Recipient(s).

Limitation of Liability to Recipient(s).

DisclosureSource shall not be liable to Recipient(s), for errors, inaccuracies or omissions in this report if such errors, inaccuracies or omissions were based upon information contained in the public records, or were known to exist by Recipient(s) on the date of delivery of this report to Recipient(s).

DisclosureSource's liability for any claim, or claims, including but not limited to any claim for breach of contract or negligence, relating to or arising out of DisclosureSource's services shall not exceed, in the aggregate, the amount, if any, by which the purchase price paid for the property by the purchaser exceeds the market value of the property on the Preparation Date of this report.

DisclosureSource shall not be liable for any incidental or consequential damages suffered by Recipient(s).

Change in Information

DisclosureSource shall have no obligation to communicate to Recipient(s), or any other person, any acts, occurrences, circumstances or agreements occurring after the Preparation Date of this report which render inaccurate anything contained in this report. DisclosureSource may at its sole discretion supplement this report.



DISCLOSURE SOURCE[®]

A FIDELITY NATIONAL FINANCIAL COMPANY

Special Tax and Assessment Disclosure

Customer Support: 800.880.9123
Escrow Number: 0626012361
Order Number: 042109-00435
Dated as of: 4/22/2009

Deliver To

KATRINA EDWARDS
TRIUMPH PROPERTY SERVICES
3101 Middlefield Road Unit 3
Palo Alto, CA 94306

Recipient

CAROL ANN JOHNSTON

Subject Property

836 LIVE OAK AVENUE
MENLO PARK, CA 94025

Assessor's Parcel

071-274-080

THE INFORMATION CONTAINED IN THIS REPORT IS INTENDED FOR THE EXCLUSIVE BENEFIT AND USE OF THE RECIPIENT(S). NO PERSON OTHER THAN THE RECIPIENT(S) SHOULD RELY UPON, REFER TO, OR USE THIS REPORT, OR ANY INFORMATION CONTAINED WITHIN THIS REPORT, FOR ANY PURPOSE. THE RECIPIENT(S) SHOULD CAREFULLY READ THE EXPLANATION OF SERVICES, AND, THE CONDITIONS AND STIPULATIONS CONTAINED IN THIS REPORT.

NO RECIPIENT MAY RELY ON THIS REPORT UNLESS FULL PAYMENT FOR IT IS MADE

TABLE OF CONTENTS

PAGE

Notice of Special Tax and Assessment w/Signature Page	2
Tax Summary Page	4
Information on Tax Assessments	8
Special Alert	9
Explanation of Services, Limitations and Disclaimers	13

NOTICE OF SPECIAL TAX AND ASSESSMENT

1. MELLO-ROOS COMMUNITY FACILITIES DISTRICTS

Mello-Roos Community Facilities Districts ("CFD") provide a method of financing certain public capital facilities and services especially in developing areas and areas undergoing rehabilitation. Public improvements funded by Mello-Roos CFDs may include, but are not limited to, roads, schools, water, sewer and storm drain facilities. Public services funded by Mello-Roos CFDs may include, but are not limited to, police and fire protection services, recreation program services, and flood or storm protection services. Mello-Roos CFDs commonly fund the construction of public improvements through the issuance of bonds. A special tax lien is placed on property within the district for the annual payment of principal and interest as well as administrative expenses. Typically, the annual special tax continues until the bonds are repaid, or until special taxes are no longer needed. In most instances but not all, the special tax is collected with regular property taxes.

This property is within the Mello-Roos CFD(s) listed below and is subject to a special tax, that will appear on your property tax bill. This special tax is in addition to the regular property taxes and any other charges and benefit assessments that will be listed on the property tax bill. This special tax may not be imposed on all parcels within the city or county where the property is located. This special tax is used to provide public facilities or services that are likely to particularly benefit the property.

The maximum tax rate, the maximum tax rate escalator, and the authorized facilities which are being paid for by the special taxes and by the money received from the sale of bonds which are being repaid by the special taxes, and any authorized services are indicated below. These facilities may not yet have all been constructed or acquired and it is possible that some may never be constructed or acquired.

THIS PROPERTY IS NOT SUBJECT TO MELLO-ROOS COMMUNITY FACILITIES DISTRICT SPECIAL TAX LIEN(S).

2. 1915 BOND ACT ASSESSMENT DISTRICTS

1915 Bond Act Assessment Districts ("AD") provide a method of financing certain public capital facilities. Public improvements funded by 1915 Bond Act Assessment Districts may include, but are not limited to, roads, sewer, water and storm drain systems, and street lighting. 1915 Bond Act Assessment Districts commonly fund the construction of public improvements through the issuance of bonds. A special assessment lien is placed on property within the Assessment District. The lien amount is calculated according to the specific benefit that an individual property receives from the improvements and is amortized over a period of years. 1915 Bond Act Assessments Districts can be prepaid at any time. In most instances but not all, the assessment is collected with regular property taxes.

This property is within the 1915 Bond Act Assessment District(s) named below and is subject to annual assessment installments levied by the assessment district that will appear on the property tax bill. The annual assessments are in addition to the regular property taxes and any other charges and benefit assessments that will be listed on the property tax bill. The assessment district(s) has issued bonds to finance the acquisition or construction of certain public improvements that are of direct and special benefit to property within the assessment district. The bonds will be repaid from annual assessment installments on property within the assessment district. The special assessment is used to provide public facilities that are likely to particularly benefit the property.

The annual assessment installment and public facilities that are being paid for by the money received from the sale of bonds that are being repaid by the assessments are indicated below. These facilities may not yet have all been constructed or acquired and it is possible that some may never be constructed or acquired.

THIS PROPERTY IS NOT SUBJECT TO IMPROVEMENT BOND ACT OF 1915 SPECIAL ASSESSMENT LIEN(S).

NOTICE OF SPECIAL TAX AND ASSESSMENT (continued)

MELLO-ROOS COMMUNITY FACILITIES DISTRICT SPECIAL TAXES AND THE 1915 BOND ACT ASSESSMENT DISTRICT ANNUAL ASSESSMENT INSTALLMENTS ARE HEREINAFTER COLLECTIVELY REFERRED TO AS "SPECIAL LIENS." IF SPECIAL LIENS DESCRIBED ABOVE ARE NOT PAID WHEN DUE, FORECLOSURE PROCEEDINGS MAY BE INITIATED AT ANY TIME, AFTER PROPERTY TAXES BECOME DELINQUENT. YOUR PROPERTY MAY BE SOLD FOR THE DELINQUENT AMOUNTS, EARLIER THAN WITH REGULAR PROPERTY TAXES.

YOU SHOULD TAKE THE SPECIAL LIENS DESCRIBED ABOVE AND THE BENEFITS RECEIVED FROM THE PUBLIC FACILITIES AND PUBLIC SERVICES (IF APPLICABLE) FOR WHICH IT PAYS INTO ACCOUNT IN DECIDING WHETHER TO BUY THIS PROPERTY.

THE INFORMATION PROVIDED IN THIS REPORT WAS PREPARED BY DISCLOSURE SOURCE AND IS SUBJECT TO: THE EXPLANATION OF SERVICES, LIMITATIONS & DISCLAIMERS CONTAINED HEREIN. THE PURPOSE OF THIS REPORT IS TO ASSIST THE SELLER IN FULFILLING HIS OR HER LEGAL DISCLOSURE REQUIREMENT PURSUANT TO CALIFORNIA CIVIL CODE § 1102.6B. THIS REPORT WAS COMPILED USING INFORMATION OBTAINED FROM THE COUNTY, VARIOUS GOVERNMENTAL AGENCIES AND THIRD PARTIES. DISCLOSURE SOURCE IS NOT RESPONSIBLE FOR ANY INACCURACIES OR OMISSION IN THE PUBLIC RECORDS OF THE COUNTY, VARIOUS GOVERNMENTAL AGENCIES OR FOR INFORMATION PROVIDED BY THIRD PARTIES. **THIS REPORT IS NOT A SUBSTITUTE FOR A TITLE REPORT OR TITLE INSURANCE AND MAY NOT BE RELIED UPON AS SUCH.**

YOU MAY OBTAIN ADDITIONAL INFORMATION OR DOCUMENTATION REGARDING THE CREATION OF THE DISTRICT(S) LISTED ABOVE, AND MORE PRECISELY HOW THE CHARGES ARE COMPUTED, AND HOW THE PROCEEDS WILL BE USED, BY CALLING THE CONTACT PHONE NUMBER LISTED ABOVE. THERE MAY BE A CHARGE FOR THE DOCUMENTS NOT TO EXCEED THE ESTIMATED REASONABLE COST OF PROVIDING THE DOCUMENTS.

BUYER'S CONFIRMATION OF RECEIPT:

I (WE) ACKNOWLEDGE THAT I (WE) HAVE RECEIVED A COPY OF THIS NOTICE. I (WE) UNDERSTAND THAT I (WE) MAY TERMINATE THE CONTRACT TO PURCHASE OR DEPOSIT RECEIPT AFTER RECEIVING THIS NOTICE FROM THE OWNER OR AGENT SELLING THE PROPERTY. THE CONTRACT MAY BE TERMINATED WITHIN THREE DAYS IF THE NOTICE WAS RECEIVED IN PERSON OR WITHIN FIVE DAYS AFTER IT WAS DEPOSITED IN THE MAIL BY GIVING WRITTEN NOTICE OF THAT TERMINATION TO THE OWNER OR AGENT SELLING THE PROPERTY.

Date: _____ Transferee's Signature (Buyer): _____

Date: _____ Transferee's Signature (Buyer): _____

TAX SUMMARY PAGE

BASIC PROP 13 LEVY:

Agency/Contact	District/Benefit	Levy Amt
County of San Mateo George Scotch - (650) 363-4777	All Ad Valorem Tax Charges General	\$1,231.44

VOTER APPROVED AD VALOREM TAXES:

Agency/Contact	District/Benefit	Levy Amt

MELLO-ROOS COMMUNITY FACILITIES DISTRICT(S):

Agency/Contact	District/Benefit	Levy Amt

IMPROVEMENT BOND ACT OF 1915 ASSESSMENT DISTRICT(S):

Agency/Contact	District/Benefit	Levy Amt

OTHER DIRECT ASSESSMENT:

Agency/Contact	District/Benefit	Levy Amt
Menlo Park Elementary School District Patrick Peterson - (650) 599-1551	School District Tax School Facilities	\$560.68
West Bay Sanitation District Sharon Hogan - (650) 321-0384	Sewer Charge Sewer	\$400.00
City of Menlo Park Uma Chokkalingam - (650) 858-3443	Tree Maintenance Maintenance	\$38.16
City of Menlo Park Uma Chokkalingam - (650) 858-3443	Storm Water Fee Storm Drainage	\$24.48
Sequoia Union High School District Ms. Patrick R. Gemma - (650) 369-1411	Maintenance Assessment Maintenance	\$11.70
County of San Mateo Beth Liu - (650) 802-4213	Storm Fees Storm Fees	\$6.30
County of San Mateo George Scotch - (650) 363-4777	Mosquito Abatement District Mosquito Abatement	\$3.74

FUTURE TAXES:

The Future Taxes listed below are Bond Initiatives and Levies which have been approved by qualified voters in an authorized election, but have not yet been levied on the tax bills. Due to the fact that they have not yet appeared on any tax bills, the taxes listed below cover a wide geographical area in this county that may or may not affect the property in this report.

Agency	Description	TaxType/Election Date
Burlingame Elementary School District	To keep good teachers, maintain small class sizes, support reading programs and libraries, and preserve educational quality, the Burlingame School District shall levy an annual special tax of \$76 per parcel for 8 years (and raise its annual appropriation limit accordingly) to offset severe school funding cuts arising from California's state budget crisis, with all expenditures monitored by an independent volunteer oversight committee and exempting parcels owned and occupied by persons 65 years of age or older.	Special Tax 6/3/2003
San Mateo Foster City School District	To maintain the quality of our local elementary and middle schools, San Mateo-Foster City School District shall collect \$75/year per taxable parcel for seven years, with an exemption for seniors, and annual cost of living adjustment, to support small class size, continue art, music, library and technology programs, and to facilitate hiring and retaining qualified teachers and other employees by paying competitive salaries.	Special Tax 6/3/2003
San Carlos School District	To promote early reading and literacy, retain quality teachers and staff, maintain small class sizes, keep school libraries staffed, support reading, writing, mathematics, arts, foreign language and technology, and maintain safe schools, the San Carlos School District will levy a special tax of \$98.00 per parcel beginning on July 1, 2003, for eight years, adjustable by no more than 3% annually based on the Consumer Price Index and offering an exemption to individuals 65 and older.	Special Tax 6/3/2003
Burlingame Elementary School District	The Burlingame School District will extend without increase for six years its existing local education tax of \$104 per parcel that is due to expire in 2005 in order to protect small class sizes, retain quality teachers, support reading programs and school libraries, provide classroom instructional supplies and support high quality education, with all expenditures monitored by an independent volunteer oversight committee and exempting parcels owned and occupied by persons 65 years of age or older.	Special Tax 11/2/2004
Sequoia Union High School District	To continue the modernization, improvement and expansion of classrooms and facilities for school and community use at local high schools, including Carlmont, Menlo-Atherton, Sequoia, and Woodside, the Sequoia Union High School District will be authorized to issue \$70 million in bonds at interest rates within the legal limit to repair, replace, acquire, renovate, construct, furnish, and equip school facilities.	General Obligation Bond 11/2/2004
Portola Valley School District	To maintain educational excellence, emphasizing science, reading, writing, and math instruction; attract and retain qualified, experienced teachers; and provide necessary educational programs and materials; the Portola Valley Elementary School District will be authorized to continue and increase the existing annual special tax to \$290 per parcel for 10 years beginning July 1, 2004 and adjust the appropriations limit annually according to statute; provide annual citizen oversight and allow exemptions for those 65 years or older.	Special Tax 3/2/2004

Ravenswood City Elementary School District	To improve students' reading, writing, math, and science skills by recruiting and retaining experienced, highly qualified teachers and support staff; and by supporting supplemental educational programs and services, the Ravenswood City School District will levy an annual parcel tax of \$98 for five (5) years, beginning July 1, 2004; and increase the District' s total appropriations limit annually according to statute, with annual citizens' oversight committee audits and with exemptions available to individuals aged 65 and older.	Special Tax 3/2/2004
Menlo Park Elementary School District	To renew a community commitment to quality education by maintaining smaller class sizes for all students and to avoid the loss of funding for 21 teaching positions, the Menlo Park City Elementary School District will continue levying its educational special tax at the current rate of \$97/year per taxable parcel beginning 7/1/2004, adjusted annually for Consumer Price Indexchanges, and increase the appropriations limit annually according to statute, with an exemption available to individuals aged 65 and older.	Parcel Tax 11/4/2003
Menlo Park Elementary School District	To restore programs lost due to state budget cuts, including funding for redemial math and reading, textbooks and materials, and preparing teachers in the most effective techniques in math, reading, and science, the Menlo Park City Elementary School District will levy a supplemental special tax of \$73/year per taxable parcel beginning 7/1/2004, adjusted annually for Consumer Price Index changes, and increase the appropriations limit annually according to statute, with an exemption available to individuals aged 65 and older.	Parcel Tax 11/4/2003
Brisbane Elementary School District	To ensure student health and safety, modernize aging facilities and accommodate expected enrollment growth, the Brisbane School District will issue \$11,000,000 in bonds bearing interest at lawful rates to repair, renovate, and furnish its three schools, including electrical, heating, lighting, and plumbing upgrades, seismic retrofitting, handicapped access improvements, computer wiring and equipment, and to match up to \$1,500,000 in State grants with a Citizens' Oversight Committee, annual audits, and no funds for administrator salaries.	General Obligation Bond 11/4/2003
South County Fire Protection Authority	To maintain emergency medical (ambulance and paramedic) services and fire protection services, purchase fire safety and fire fighting equipment, the South County Fire Protection Authority Paramedic and Fire Fighting Services Community Facilities District No. 2003-1 will levy special taxes in the maximum amount of \$88 per dwelling unit and \$0.11 per square foot for non-residential uses per annum for not to exceed seven (7) years to pay for such services, facilities, maintenance, and incidental expenses, as provided in Resolutions 2003-14 and 2003-17 of the Authority.	Parcel Tax 11/4/2003
Cabrillo Unified School District	The Cabrillo Unified School District will be authorized to levy a special tax of \$250.00 on each parcel within the District, each year for five years, exempting parcels owned and occupied by individuals over 65 and vacant parcels, to be used to restore education and support programs, continue class-size reduction, and provide student transportation.	Parcel Tax 6/3/2003
Cabrillo Unified School District	The Cabrillo Unified School District will be authorized to levy a special tax of \$250.00 on each parcel within the District, each year for five years, exempting parcels owned and occupied by individuals over 65 and vacant parcels, to be used to restore education and support programs, continue class-size reduction, and provide student transportation.	Parcel Tax 3/4/2003

La Honda-Pescadero Unified School District	To improve student achievement and academic performance; to attract and retain highly qualified teachers; and to improve library services, shall the La Honda-Pescadero Unified School District levy \$100 per year per taxable parcel for seven years, with certain exemptions for contiguous parcels and parcels owned by persons 65 years and older, with funds staying in local schools, and with independent community review of all expenditures.	Parcel Tax 11/8/2005
Belmont-Redwood Shores School District	To relieve overcrowding at Sandpiper Elementary School and allow every local child to attend a neighborhood elementary school, shall Redwood Shores School Facilities Improvement District of the Belmont-Redwood Shores School District issue \$25,000,000 in bonds at legal rates, to acquire and improve land, acquire, construct and equip classrooms, school facilities, labs and libraries, with guaranteed citizen oversight, annual public audits and with all funds spent within Redwood Shores School Facilities Improvement District.	General Obligation Bond 11/8/2005
Woodside Elementary School District	To improve, renovate and modernize Woodside School, including replacing obsolete temporary structures with permanent classrooms and restrooms meeting seismic safety requirements and enhancing student safety, improving handicap accessibility, modernizing technology infrastructure throughout, reclaiming open space, and making other improvements in the Bond Project List, shall the Woodside Elementary School District issue \$12 million in bonds at interest rates within legal limits, subject to accountability measures including a Citizens' Oversight Committee to monitor expenditures and review independent audits	General Obligation Bond 11/8/2005
San Carlos School District	In order to make specific repairs and improvements at each of the San Carlos School District' s six school campuses, including classroom renovations, repair and upgrade of roofs, electrical, plumbing, heating, sewers, and other major systems, and construction of new classrooms at Tierra Linda Campus, all as specified in the District' s Bond Project List, shall the District issue \$38 million in bonds at interest rates within legal limits, and establish a Citizens' Oversight Committee to monitor all expenditures.	General Obligation Bond 11/8/2005
San Mateo County Community College District	To prepare College of San Mateo, Canada College, and Skyline College students for universities and high demand jobs: upgrade nursing, health career, science, computer, and biotechnology labs; improve accessibility for disabled students; make earthquake safety improvements; repair/modernize libraries, classrooms, and aging facilities; and other projects in the Bond Projects List, shall San Mateo Community College District be authorized to issue \$468,000,000 bonds at interest rates within legal limits and with oversight by a Citizens' Advisory Committee.	General Obligation Bond 11/8/2005

Information on Tax Assessments

MELLO-ROOS Community Facilities Districts:

Mello-Roos Community Facilities Districts provide an alternate method of financing certain public capital facilities and services especially in developing areas and areas undergoing rehabilitation. Improvements and services funded by Mello-Roos districts may include, but are not limited to police and fire protection services, new school construction, backbone infrastructure improvements, new or expanded water and sewer systems, recreation program services and flood or storm protection services. When construction of facilities is involved, in most cases, the money required to provide initial funding for the improvements is obtained through the issuance of municipal bonds. A lien is placed on each property within the district for the annual payment of principal and interest. The annual special tax continues until the bond is paid, or until revenues are no longer needed. Mello-Roos tax amounts may vary (increase), or the term of the payments may be extended, especially if additional bonds are issued. These special taxes are usually collected with regular property tax installments.

If Mello-Roos Community Facilities District special tax installments are not paid on time, the issuer has the right to initiate foreclosure proceedings on the property and it may be sold to satisfy the obligation. By statute, the special tax lien is made superior in priority to private liens such as mortgages and deeds of trust, even if the aforementioned preceded the creation of the assessment. Unlike property tax sales initiated by a County Tax Collector (which require a five year waiting period) special tax lien foreclosure may be initiated quickly if payments become delinquent. This can occur as soon as a few months after a property tax bill becomes delinquent.

1915 Bond Act Improvements:

Assessment districts are formed to provide financing for public capital improvements and infrastructure such as roads, water systems, street lighting, etc. The money required to fund the improvement is obtained in advance through the issuance of municipal bonds pursuant to the Improvement Bond Act of 1915. A special assessment lien is placed on the property within the assessment district. The lien amount is calculated according to the specific benefit that individual property receives from the improvement and is amortized over a period of years. 1915 Bond Act assessments can be prepaid at any time. In most instances but not all, the assessment is placed on the secured tax roll and is collected with county real property taxes.

If 1915 Bond Act special assessment installments are not paid on time, the issuer has the right to initiate foreclosure proceedings on the property and it may be sold to satisfy the obligation. By statute, the lien of a special assessment is made superior in priority to private liens such as mortgages and deeds of trust, even if the aforementioned preceded the creation of the assessment. Unlike property tax sales initiated by a County Tax Collector (which require a five year waiting period) special assessment foreclosure may be initiated quickly if payments become delinquent. This can occur as soon as a few months after a property tax bill becomes delinquent.

Basic Levy:

The Basic Levy is the primary property tax charge levied by the County on behalf of government agencies. As a result of the passage of Proposition 13 in 1978 (Article XIII A of the California State Constitution), the basic levy is limited to 1% of the property's net assessed value. Proceeds from this tax are divided by the County and used to help fund nearly every function the state, county, city and other local municipal agencies provide. All other charges that appear on the tax bill vary by district and county.

Voter Approved Debt:

Voter Approved Debt are taxes levied on a parcel that is calculated based on the assessed value of the parcel. Taxes may include those taxes that were approved by voters before that passage of Proposition 13 in 1978, General Obligation Bonds or Special Taxes that are based on assessed value as opposed to some other method. Taxes that were established before 1978 may be used for various services and improvements and may or may not be associated with public indebtedness (the issuance of municipal bonds). A General Obligation Bond is a municipal bond that may be issued by a city, county or school district in order to finance the acquisition and construction of public capital facilities and real property. Equipment purchases and the cost of operation and maintenance cannot be financed with a General Obligation Bond. Special Taxes are created pursuant to various California Code Sections and require 2/3 majority approval of the qualified voters for approval. A special tax is may be formed by a local government (a city, county, special district, etc...) in order to finance specific facilities and/or services and cannot be used for general purposes.

Other Direct Assessments:

In addition to the items discussed in the previous sections, real property may be subject to Other Direct Assessments. These assessments may appear on the annual property tax bill. Increases or modifications to these assessments are subject to public notice/hearing requirements (as governed by law) and require a vote by the legal property owners or the registered voters in the area. Additional information is available by contacting the agency actually levying the assessment.

SPECIAL ALERT

New Mandatory Transfer Fee Disclosure Required 1/1/08

1. Private Transfer Fee

This is commonly known as a "Private Transfer Tax". It is a fee imposed by a private entity such as a property developer, home builder, or homeowner association, when a property within a certain type of subdivision is sold or transferred. A private transfer fee may also be imposed by an individual property owner. Private transfer fees are different from city or county Documentary Transfer Taxes. Private Transfer Fees may apply in addition to government Documentary Transfer Taxes that are due upon sale or transfer of the property.

California Civil Code Section 1098 defines a "Transfer Fee" as "any fee payment requirement imposed within a covenant, restriction, or condition contained in any deed, contract, security instrument, or other document affecting the transfer or sale of, or any interest in, real property that requires a fee be paid upon transfer of the real property." Certain existing fees such as governmental fees, court ordered fees, mechanic lien fees, common interest development fees, etc. are specially excluded from the definition of "Transfer Fee"

To determine if the property is subject to a Transfer Fee, OBTAIN COPIES OF ALL THE EXCEPTIONS LISTED ON THE PRELIMINARY (TITLE) REPORT FROM THE TITLE COMPANY AND READ THEM TO DETERMINE IF ANY TRANSFER FEES ARE APPLICABLE. Please be aware that private transfer fees may be difficult to identify by simply reading the title report. Effective January 1, 2008, Civil Code Section 1102.6e requires the Seller to notify the Buyer of whether a private transfer fee applies and if present, to disclose certain specific information about the fee.

Content of Disclosure. Civil Code Section 1102.6e requires the Seller to disclose specific information about any Transfer Fee that may affect the property. Please refer to the legal code or to the C.A.R Form NTF (11/07), provided by the California Association of Realtors, for a standard format to use in making the Transfer Fee Disclosure if you elect to investigate and make this disclosure personally.

How to Determine the Existence of a Transfer Fee. If a Transfer Fee does exist affecting the property, the document creating the fee may be on file with the County Recorder as a notice recorded against the property and should be disclosed in the preliminary (title) report on the property. However, the preliminary (title) report will merely disclose the existence of the documents affecting title, not the content of the documents. The title of a document may also not be sufficient to disclose that a transfer fee is included in its terms. Accordingly Seller should (a) request the title company which issued the preliminary (title) report to provide copies of the documents shown as "exceptions," and (b) review each document to determine if it contains a transfer fee.

2. Documentary Transfer Taxes

This is a government tax imposed by a city or county when a property within the jurisdiction is sold or transferred. (It is commonly known as a "Real Estate Transfer Tax".) It is NOT the same as a private transfer fee, which may be imposed by a private entity such as a property developer, home builder, or homeowner association. However, it is a similar fee due upon closing, calculated based on a percentage of the purchase price.

Transfer Tax Defined. Under California Revenue and Taxation Code Sections 11911-11929, counties and cities are authorized to impose a tax on the transfer of property located within their jurisdiction. The tax is commonly known by various names, including the Documentary Transfer Tax, or Real Property Transfer Tax, or Real Estate Transfer Tax (hereinafter, the "Transfer Tax").

How Much? The tax is due at closing and payable through escrow. This tax does not expire. All future sales of this property will be charged this tax at close of escrow. The amount of the transfer tax is based on the value or sale prices of the property that is transferred. The county rate is one dollar and ten cents (\$1.10) for each one thousand dollars (\$1,000) of value. The rate for noncharter ("general law") cities is one-half of the county rate and is credited against the county tax due. Charter cities may impose a transfer tax at a rate higher than the county rate.

For any city or county in California, the Transfer Tax rate ("Tax Rate Table") is available at no charge from many sources, most conveniently on the website of the California Local Government Finance Almanac (sponsored by the California League of Cities): <http://www.californiacityfinance.com/PropTransfTaxRates.pdf>

To estimate the transfer tax for the property, multiply the Property's estimated sales price (in thousands of dollars) by the amount shown in the Tax Rate Table for the city and county in which the property is located.

Who Pays? The law states that, "the Transfer Tax must be paid by the person who makes, signs or issues any document subject to the tax, or for whose use or benefit the document is made, signed or issued." In practice, this means that the payment of the Transfer Tax is customarily made by the Seller or the Buyer, or shared by both, depending on the jurisdiction in which the transferred property is located.

Are there any exemptions? The California Revenue and Taxation Code, which provides the statutory authority for counties to impose the transfer tax, specifically exempts from the transfer tax the following transactions:

1. Instruments in writing given to secure a debt.
2. Transfers whereby the federal or any state government, or agency, instrumentality or political subdivision thereof, acquires title to realty.
3. Transfers made to effect a plan of reorganization or adjustment (i) confirmed under the Federal Bankruptcy Act, (ii) approved in certain equity receivership proceedings or (iii) whereby a mere change in identity, form or place of organization is effected.
4. Certain transfers made to effect an order of the Securities and Exchange Commission relating to the Public Utility Holding Company Act of 1935.
5. Transfers of an interest in a partnership (or, beginning January 1, 2000, an entity treated as a partnership for federal income tax purposes) that holds realty, if (i) the partnership is treated as continuing under IRC § 708 and (ii) the continuing partnership continues to hold the realty.
6. Certain transfers in lieu of foreclosure.
7. Transfers, divisions or allocations of community, quasi-community or quasi-marital property between spouses pursuant to, or in contemplation of, a judgment under the Family Code.
8. Transfers by the State of California, or any political subdivision, agency or instrumentality thereof, pursuant to an agreement whereby the purchaser agrees to immediately reconvey the realty to the exempt agency.
9. Transfers by the State of California, or any political subdivision, agency or instrumentality thereof, to certain nonprofit corporations.

Notice of Your 'Supplemental' Property Tax Bill

In accordance with Section 1102.6(c) of the California Civil Code, it is the sole responsibility of the seller of any real property, or his or her agent, to deliver to the prospective purchaser a disclosure notice of the following:

California property tax law requires the Assessor to revalue real property at the time the ownership of the property changes. Because of this law, you may receive one or two supplemental tax bills, depending on when your loan closes.

The supplemental tax bills are not mailed to your lender. If you have arranged for your property tax payments to be paid through an impound account, the supplemental tax bills will not be paid by your lender. It is your responsibility to pay these supplemental bills directly to the Tax Collector.

If you have any questions concerning this matter, please call your local Tax Collector's Office.

This worksheet is provided for you as a convenience to allow you to **estimate** the potential supplemental property tax amount on a given property and whether you will receive one or two Supplemental Property Tax Bills. Depending on the date your escrow closes you will receive either one or two Supplemental Tax Bills which are in addition to your regular annual secured property taxes and must be paid separately. **Supplemental Tax Bills are not paid in escrow and are not impounded by your mortgage lender.** This worksheet is an estimate and is for your planning purposes only. This Supplemental Tax amount estimate is based on the current secured roll valuation and does not take into account other transactions that may have occurred and will impact the future assessed value.

Supplemental Tax Estimator		
	Input the Purchase Price of the Home	\$
-	Current Assessed Value	\$111,595.00
=	Taxable Supplemental Assessed Value	
x	Tax Rate	1.103%
=	Estimated Full-Year Supplemental Tax Amount	

Jan - May Close of Escrow - Complete This Section		
	Computation Factor for Month of Close (See Table Below)	
x	Estimated Full-Year Supplemental Tax Amount (Computed Above)	
=	Supplemental Tax Bill #1 Amount	
+	Supplemental Tax Bill #2 Amount = Estimated Full-Year Supplemental Tax Amount	
=	Estimated Supplemental Tax Amount	

Jun - Dec Close of Escrow - Complete This Section		
	Computation Factor for Month of Close (See Table Below)	
x	Estimated Full-Year Supplemental Tax Amount (Computed Above)	
=	Supplemental Tax Bill Amount	

Computation Factors			
Month	Factor	Month	Factor
January	0.4170	July	0.9167
February	0.3333	August	0.8333
March	0.2500	September	0.7500
April	0.1667	October	0.6670
May	0.0866	November	0.5830
June	1.0	December	0.5000

Property Tax Estimator:

The total tax charges listed on the previous pages provide an accurate portrayal of what the property tax charges were for the current tax year at the current assessed value. California law requires that the Assessor re-calculate or re-assess the value of real property when it is sold, sub-divided or upon the completion of new construction. In coming years, the Ad Valorem (or value based) property tax charges will be assessed based on this new assessed value. It is possible to calculate an estimate of what those charges will be using the property tax estimator provided below:

Property Tax Estimator:		
	Purchase Price of the Home	
x	Ad Valorem Tax Rate	1.103%
=	Ad Valorem Tax Amount	
+	Total Direct Assessments	\$1,045.06
=	Total Estimated Taxes	

EXPLANATION OF SERVICES, LIMITATIONS & DISCLAIMERS

The purpose of the DisclosureSource® Special Assessment Report is to assist the seller(s), the seller's agent(s) and the agent's broker (hereafter referred to as "Recipients") comply with California Civil Code section 1102.6 (b)

Civil Code section 1102.6(b) requires a seller of certain real property to determine from local agencies whether the property is subject to a Mello-Roos Community Facilities Act Special Tax, or a Fixed Lien Assessment collected in installments to secure bonds issued pursuant to the Improvement Bond Act of 1915, and if so, deliver notice of such special tax assessments to the prospective buyer.

Services Provided by DisclosureSource.

When preparing this Special Assessment Report, DisclosureSource reviewed current year county records and other official and third party resources to determine whether, according to those records the property is subject to a Special Tax pursuant to the Mello-Roos Community Facilities Act or a Special Assessment pursuant to the Improvement Bond Act of 1915. This review is based on items appearing on the current tax year's tax bill. Items not yet levied on the tax bill, items not appearing on the current tax bill because the current owner has applied for an available exemption, and items removed from the current tax bill due to a pending foreclosure suit may not be reflected on this report.

DisclosureSource then prepared the Consolidated Substitute Notice of Assessments and Special Taxes attached to this DisclosureSource Special Assessment Report, which is subject to the explanation of services, limitations and disclaimers herein. The Consolidated Notice of Assessments and Special Taxes complies with specific requirements of Civil Code section 1102.6(b)

DisclosureSource has acted as an expert in utilizing its experience in locating, reviewing, and reporting the contents of the annual current property tax records and other official and third party resources, by assessor's parcel number and the resources referred to above. DisclosureSource has not verified the accuracy of these records and resources, and does not insure, warrant or guarantee that they are accurate and up to date.

DisclosureSource is not acting as an insurance company in preparing this report for Recipient(s) and this report is not an insurance policy, thus this report is not a substitute for a title report or title insurance and may not be relied upon as such.

This report is applicable to residential property only with four dwelling units or less. This report may not be relied upon for commercial or industrial property or for multi-family properties of more than 4 dwelling units.

Notice to Buyer

DisclosureSource has prepared the attached Consolidated Substitute Notice of Assessments and Special Taxes as a substitute disclosure for the benefit of all Recipient(s). For the purposes of this Special Assessment Report and the Substitute Notice of Assessments and Special Taxes the Buyer of the property is deemed by DisclosureSource to be a Recipient who is subject to the explanation of services, limitations and disclaimers herein, and by signing the Consolidated Substitute Notice of Assessments and Special Taxes, the Buyer expressly agrees to be bound by the limitations and disclaimers herein.

If for any reason Buyer does not intend to be bound by the limitations and disclaimers herein, or otherwise finds either this Special Assessment Report or the Consolidated Substitute Notice of Assessments and Special Taxes unacceptable, Buyer should immediately contact Seller, Seller's agent and DisclosureSource.

Disclaimer Notice to Third Parties

The information contained in this Special Assessment Report and the Consolidated Substitute Notice of Assessments and Special Taxes is intended for the exclusive benefit and use of Recipient(s). DisclosureSource expressly disclaims all liability, including liability for breach of contract and negligence, to persons other than Recipient(s).

Limitation of Liability to Recipient(s)

DisclosureSource shall not be liable to Recipient(s), for errors, inaccuracies or omissions in this Special Assessment Report and the Consolidated Substitute Notice of Assessments and Special Taxes if such errors, inaccuracies or omissions were based upon information contained in the annual current rolls of assessment installment obligations and special tax levy obligations, by assessor's parcel number and/or the resources referred to above, or were known to exist by any Recipient on the date of delivery of this report to Recipient(s).

DisclosureSource's liability for any claim, or claims, including but not limited to any claim for breach of contract or negligence, relating to or arising out of this Special Assessment Report or the Consolidated Substitute Notice of Assessments and Special Taxes shall not exceed, in the aggregate, the amount, if any, by which the purchase price paid for the property by the buyer exceeds the market value of the property on the Date of this report.

DisclosureSource shall not be liable for any incidental or consequential damages suffered by Recipient(s).

Change in Information

DisclosureSource shall have no obligation to communicate to Recipient(s), or any other person, any acts, occurrences, circumstances or agreements occurring after the Date of this report, which render inaccurate anything contained in this Special Assessment Report and/or the Consolidated Substitute Notice of Assessments and Special Taxes. DisclosureSource may at its sole discretion supplement the Special Assessment Report and/or the Consolidated Substitute Notice of Assessments and Special Taxes. While this report contains data gathered from what is believed to be reliable sources, the amount of the levy and end year may be subject to change in the future.

NATURAL HAZARD DISCLOSURE STATEMENT

This statement applies to the following property: **836 LIVE OAK AVENUE, MENLO PARK, CA 94025**

The transferor and his or her agent(s) or a third-party consultant disclose the following information with the knowledge that even though this is not a warranty, prospective transferees may rely on this information in deciding whether and on what terms to purchase the subject property. Transferor hereby authorizes any agent(s) representing any principal(s) in this action to provide a copy of this statement to any person or entity in connection with any actual or anticipated sale of the property.

The following are representations made by the transferor and his or her agent(s) based on their knowledge and maps drawn by the state and federal governments. This information is a disclosure and is not intended to be part of any contract between the transferee and transferor.

THIS REAL PROPERTY LIES WITHIN THE FOLLOWING HAZARDOUS AREA(S):

A SPECIAL FLOOD HAZARD AREA (Any type Zone "A" or "V") designated by the Federal Emergency Management Agency.

Yes _____ No Do not know/information not available from local jurisdiction _____

AN AREA OF POTENTIAL FLOODING shown on a dam failure inundation map pursuant to Section 8589.5 of the Government Code.

Yes _____ No Do not know/information not available from local jurisdiction _____

A VERY HIGH FIRE HAZARD SEVERITY ZONE pursuant to Section 51178 or 51179 of the Government Code. The owner of this property is subject to the maintenance requirements of Section 51182 of the Government Code.

Yes _____ No

A WILDLAND AREA THAT MAY CONTAIN SUBSTANTIAL FOREST FIRE RISKS AND HAZARDS pursuant to Section 4125 of the Public Resources Code. The owner of this property is subject to the maintenance requirements of Section 4291 of the Public Resources Code. Additionally, it is not the state's responsibility to provide fire protection services to any building or structure located within the wild-lands unless the Department of Forestry and Fire Protection has entered into a cooperative agreement with a local agency for those purposes pursuant to Section 4142 of the Public Resources Code.

Yes _____ No

AN EARTHQUAKE FAULT ZONE pursuant to Section 2622 of the Public Resources Code.

Yes _____ No

A SEISMIC HAZARD ZONE pursuant to Section 2696 of the Public Resources Code.

Yes (Landslide Zone) _____ Yes (Liquefaction Zone) _____

No Map not yet released by state _____

THESE HAZARDS MAY LIMIT YOUR ABILITY TO DEVELOP THE REAL PROPERTY, TO OBTAIN INSURANCE, OR TO RECEIVE ASSISTANCE AFTER A DISASTER. THE MAPS ON WHICH THESE DISCLOSURES ARE BASED ESTIMATE WHERE NATURAL HAZARDS EXIST. THEY ARE NOT DEFINITIVE INDICATORS OF WHETHER OR NOT A PROPERTY WILL BE AFFECTED BY A NATURAL DISASTER. TRANSFEE(S) AND TRANSFEROR(S) MAY WISH TO OBTAIN PROFESSIONAL ADVICE REGARDING THOSE HAZARDS AND OTHER HAZARDS THAT MAY AFFECT THE PROPERTY.

Signature of Transferor(s) _____ Date _____

Signature of Transferor(s) _____ Date _____


Agent(s) _____ Date _____

Agent(s) _____ Date _____

Check only one of the following:

____ Transferor(s) and their agent(s) represent that the information herein is true and correct to the best of their knowledge as of the date signed by the transferor(s) and agent(s).

Transferor(s) and their agent(s) acknowledge that they have exercised good faith in the selection of a third-party report provider as required in Civil Code Section 1103.7, and that the representations made in this Natural Hazard Disclosure Statement are based upon information provided by the independent third-party disclosure provider as a substituted disclosure pursuant to Civil Code Section 1103.4. Neither transferor(s) nor their agent(s) (1) has independently verified the information contained in this statement and report or (2) is personally aware of any errors or inaccuracies in the information contained on the statement. This statement was prepared by the provider below:

Third-Party Disclosure Provider(s)  Date 4/22/2009

Transferee represents that he or she has read and understands this document. Pursuant to Civil Code Section 1103.8, the representations made in this Natural Hazard Disclosure Statement do not constitute all of the transferor's or agent's disclosure obligations in this transaction.

Signature of Transferee(s) _____ Date _____

Signature of Transferee(s) _____ Date _____

- Premium Report - \$123.00** (C.L.U.E.® Report Included)
 Expanded Plus Report - \$89.00
 Commercial Report - \$123.00
 C.L.U.E.® Report - \$19.00 with Expanded Plus Report

C.L.U.E.® Risk Report Authorization – The Seller’s Agent hereby acknowledges that he or she is authorized to obtain the C.L.U.E.® Report on behalf of the Seller(s). NOTE: BY LAW, THE C.L.U.E.® REPORT CANNOT BE ORDERED BY THE BUYER OR THE BUYER’S AGENT.

SIGNATURE _____ Included with Premium Report

PAYMENT OPTIONS

Payment through Escrow

If paying with   *order Online or call Disclosure Source.*

Note: \$20 discount when you pay with credit card!

Complimentary Consumer Publications available with Courier Delivery only. Please check below to receive.

- Earthquake Safety, Environmental Hazards, Lead-Based Paint Publications**
 C.A.R.® Disclosure Forms

Property & Ordering Information

Owner’s Last Name	Assessor Parcel Number (APN)	Property Type (res.–coml.–vact.)	
Property Address	City/State/Zip	County	
Ordered By	E-mail Address	Phone	Fax
Company	Address	City/State/Zip	

Listing Agent & Delivery Information (REQUIRED)
 Fax

 E-Mail

 Courier

Name	E-Mail Address	Phone	Fax
Company	Address	City/State/Zip	

Buyer’s Agent & Delivery Information
 Fax

 E-Mail

 Courier

Name	E-Mail Address	Phone	Fax
Company	Address	City/State/Zip	

Escrow & Delivery Information
 Fax

 E-Mail

 Courier

Escrow#	Estimated Closing Date		
Name	E-Mail Address	Phone	Fax
Company	Address	City/State/Zip	

Note: Prior to receipt of full payment, Disclosure Source assumes no liability for any of the information contained herein.



**C.L.U.E. ® - COMPREHENSIVE LOSS UNDERWRITING EXCHANGE HOME
SELLER'S DISCLOSURE REPORT**

Date of Order: 04/22/2009

Date of Receipt: 04/22/2009

C.L.U.E. ® Ref #: 09512121713327

Recap: Risk – 0 Claim(s) reported

SEARCH REQUEST

Risk Address: 836 LIVE OAK AVE , MENLO PARK, CA 94025-4965

REPORTED CLAIM HISTORY FOR RISK

The C.L.U.E. ® Home Seller's Disclosure Report is specifically designed for use only in the real estate disclosure process. This report only lists losses reported by insurance companies that are associated with the risk address shown in the Search Request section of this report. This report is a reflection of the C.L.U.E. ® database at the time of the date of order.

Claim Date:
Company:
Address:

CLUE File #:
AM Best #:
Policy Type:
Add Info:
Location:
Status:

Payments by
Claim Type:

Prepared by: COMPREHENSIVE LOSS UNDERWRITING EXCHANGE – ChoicePoint Inc., Atlanta, GA

To challenge the accuracy of specific information an insurance company provided or to enter a statement explaining the loss more fully, contact C.L.U. E. Inc. Consumer Disclosure Center, P.O. Box 105108, Atlanta, GA 30348-5108, Telephone: 1-866-718-7684 (toll free) Monday-Friday 8:00 a.m. to 7:00 p.m. EST, www.consumerdisclosure.com . Please note that you can only challenge losses for which you were the policyholder.

"C.L.U.E." is a registered trademark of ChoicePoint Asset Company.